
This document has been checked for information on Native American burials. No images considered to be culturally insensitive, including images and drawings of burials, Ancestors, funerary objects, and other NAGPRA material were found.



**UNIVERSITY OF
GEORGIA**

**Franklin College of
Arts and Sciences**

Department of Anthropology

Laboratory of Archaeology

UNIVERSITY OF GEORGIA
LABORATORY OF ARCHAEOLOGY SERIES
REPORT NUMBER 96

A CURRENT INVENTORY OF KNOWN CULTURAL RESOURCES ON OSSABAW ISLAND, GEORGIA

AMANDA D. ROBERTS THOMPSON, ADAM COKER, MARY SCALES ENGLISH,
VICTOR D. THOMPSON, AND SHANNON WINTERHALTER

A CURRENT INVENTORY OF KNOWN CULTURAL RESOURCES
ON OSSABAW ISLAND, GEORGIA

By

Amanda D. Roberts Thompson, Adam Coker, Mary Scales English,
Victor D. Thompson, and Shannon Winterhalter

University of Georgia
Laboratory of Archaeology Series Number 96
Athens, Georgia
2016

ABSTRACT

This report presents a preliminary inventory of the cultural features on the five main areas of Ossabaw Island. Information within this report include a bibliographic index, all currently known historic maps, and basic lists of extant and previously existing structures identified in photographs. Finally, a brief overview of archaeological sites is also included. This report will serve as a substantial aid for future investigations by providing researchers with a baseline inventory to further aid in the understanding of the broader historical context of the island's cultural resources, as well as help to assess threats to preservation of the landscape and the built environment.

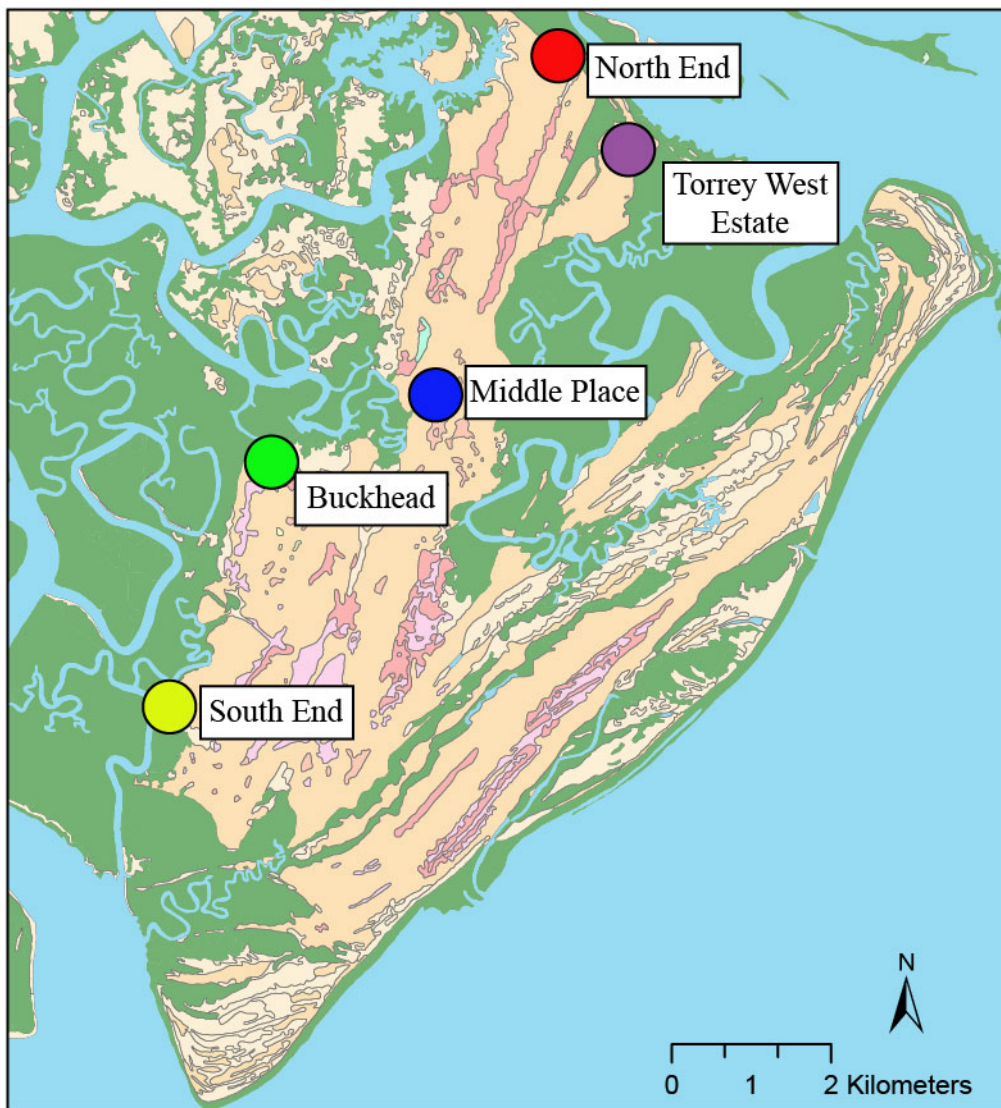


TABLE OF CONTENTS

Abstract	i
Introduction	1
Brief History of Ossabaw Island	1
Brief Research Overview	2
<i>Archaeology on Ossabaw</i>	2
<i>Historic Preservation on Ossabaw</i>	3
Documentary Resources	4
<i>Summary of Primary Sources</i>	5
<i>Summary of Secondary Sources</i>	6
Historical Maps Overview	7
Cultural Features in Historic Photographs and Maps	11
<i>North End</i>	11
<i>Middle Place</i>	12
<i>Buckhead</i>	13
<i>South End</i>	14
<i>Torrey West Estate</i>	15
<i>Other Cultural Features</i>	15
Archaeological Resources	16
<i>Native American Sites and Architecture</i>	16
Discussion	17
Future Recommendations	18
References	20
Appendix A. Bibliographic Index for Ossabaw Island	27
Appendix B. Bibliographic Index of Historical Maps for Ossabaw Island	90
Appendix C. Historical Maps of Ossabaw Island	101
Appendix D. Historical Maps of the North End	155
Appendix E. Photographs and Drawings of the Smokehouse by Burke et al. 2007:Appendix B and C	167
Appendix F. Photographs of the North End	189
Appendix G. Historical Maps of Middle Place	247
Appendix H. Photographs and Drawings of Tabby Overseer's House by Burke and Chase 2007:Appendix B and C	255
Appendix I. Photographs and Drawings of Tabby Slave Structures and Chimney Remnants by Burke 2008:Appendix B-D	272
Appendix J. Photographs of Middle Place	310
Appendix K. Historical Maps of Buckhead	347
Appendix L. Photographs of Buckhead	353
Appendix M. Historical Maps of the South End	359
Appendix N. Photographs of the South End	366
Appendix O. Photographs of the Torrey West Estate	380
Appendix P. Photographs of Other Cultural Resources	446
Appendix Q. Archaeological Resources for Ossabaw Island	458

LIST OF TABLES

Table 1. Maps and Cultural Features of the North End	12
Table 2. Maps and Cultural Features of Middle Place.....	13
Table 3. Maps and Cultural Features of Buckhead.....	14
Table 4. Maps and Cultural Features of the South End	15
Table 5. Time Period and Number of Sites on Ossabaw Island	16

Introduction

Georgia's barrier islands have been home to human inhabitants for over 4500 years. Native American settlements once flourished up and down the Georgia Coast in a manner that is almost unimaginable today. Early European settlements are also found across the islands and remain only in documentation or in ruin. With the spread of old world disease and forced relocation of Native peoples, Georgia's barrier islands were developed to fit the changing needs of European settlers (Thompson and Worth 2011). Ossabaw Island is one of those places impacted and imprinted by multiple settlements and occupations, including the agricultural practices of the past. Managed by the state since 1978, Ossabaw Island is Georgia's first designated heritage preserve. Ossabaw's history is a confluence of cultural landscapes that chronicle the complicated story of human modification to the landscape from the first Native American settlement to the Plantation Period. As a Heritage Preserve, the island is not subject to the threat of development; however, portions are in danger due to sea level rise and rapid erosion. In order to address these issues now and in the future, it is essential that there is a comprehensive inventory of all past and present cultural resources, as well as previous research that can be referenced in future planning.

We begin our discussion of the cultural resources of the island by first presenting background information for the island. This includes a brief historical overview of the island, then a short discussion of previous archaeological and historic preservation research. This is followed by a short description of documentary resources (primary and secondary) and available historical maps on the island. After this, we go through the five main areas of the island, the North End, Middle Place, Buckhead, South End, and the Torrey West estate and present an initial list of previous and extant structures based on historic maps and photographs. Next, we present a brief description of archaeological sites by time period. Our intent here is not to go into great detail and synthesize or analyze the data but rather create short compendiums by area which future researchers can utilize and build upon. Finally, we conclude with a brief discussion and ideas for future research.

Brief History of Ossabaw Island

Ossabaw Island's human history goes back prior to 4,000 years ago and Native American settlements can be found all over the island. However, by the early 1700s, old world diseases and forced relocations decimated the Native American populations of the Georgia Coast (Thompson and Worth 2011). Beginning in the mid-1700s, the island came into the possession of a series of owners. First was Mary Musgrove Bosomworth, who is the earliest documented owner. Her ownership was relatively short-lived and the island was put up for public auction in 1760. It subsequently went through several owners before John Morel, Sr. purchased the island in 1763 (Elliott 2007:13-15).

Morel immediately began modifying the island for indigo and harvesting timber for shipbuilding, later using the land for other agricultural ventures. After his death, the island was divided into three tracts (North End, Middle Place, and South End) according to his will, although it took several decades for the will to be properly enacted. Bryan Morel inherited the North End and his family continued to work and live on this portion. The area referred to as Middle Place went to Peter Morel for a short time until it was purchased by David Johnston and later turned into a

cotton plantation by Alexander McDonald. The area on the southern portion of the island, South End, went to John Morel Jr. who used the area for indigo and cotton production. South End passed through several owners until George J. Kollock purchased the island in 1849. Kollock started a cotton plantation and built numerous structures for his diverse agricultural endeavors. A fourth tract, Buckhead, was created and inherited by Mary Ann Morel after the death of her father, John Morel Jr.. After obtaining the Buckhead tract, Mary Ann Morel married Nathaniel Greene Rutherford and the land was cultivated, albeit on a small scale, until 1828 when the land was foreclosed upon. The land later went to Mary Rutherford Skrine Simmons who had a small cotton plantation. While the scale and intensity of agriculture varied among the various areas of the island, there was a plantation period occupation on each tract between the late 1700s and 1860s (Elliott 2005; Elliott 2007:14-24; Price 2007:22-34).

By 1861, its owners, due to the Civil War, abandoned Ossabaw. At the war's end in 1865, Major General William Tecumseh Sherman issued Special Orders, Number 15, which provided land on Ossabaw to be assigned to newly freed slaves. In 1866, 78 people were living on the island, although exactly where is unclear (Elliott 2005:34; Elliott 2007:44; Duncan 1986:20,26). However, property soon reverted back to the original owners when President Andrew Johnson rescinded Sherman's orders, but it appears that the freed slaves continued to live on the island (Elliott 2005:35). The 1880 census indicates that there were 180 people on the island (Foskey 2001:17). A hurricane in 1898 devastated Ossabaw causing most of the population to abandon the island, except for six people according to the 1910 census (Elliott 2005:8).

Again, the various tracts of Ossabaw during the time after the end of the Civil War went through a series of owners until the Strachan Shipping Company sold the island to Dr. Henry Norton Torrey in 1924. In 1961, Eleanor Torrey West and her husband began the Ossabaw Island project, which brought scholars to the island. Other projects were created such as the Genesis Project, lasting from 1970 until 1983. This endeavor involved groups of students who would live on Ossabaw for a certain time while pursuing personal goals such as writing to finish their degrees. In general, the Genesis Project was a collaborative effort where the students lived in a communal setting, grew their own food, and lived a minimalist lifestyle (Foskey 2001:8; Keister 1992; King 2015:438-449; Price 2014:56).

In 1978, the family sold all but 24 acres of the island to the state of Georgia as the state's first Heritage Preserve and in 1995, the entire island was listed on the National Register of Historic Places (Elliott 2007:10).

Brief Research Overview

Archaeology on Ossabaw

The earliest interest in the archaeology of Ossabaw Island can be dated to 1873 when D. Brown reported on shell heaps on the island (Brown 1873:423). Before 1891, W.H. Phillips made collections on the island that are now curated at the Smithsonian (Holmes 1893:109). The cultural resources of the island are briefly mentioned by Clarence B. Moore in the journal, *American Anthropologist* (Moore 1904). Ossabaw was also mentioned by archaeologists by William H. Holmes in a 1903 Bureau of American Ethnology volume on pottery portrayed an example of a

late prehistoric vessel (likely Irene Complicated Stamped). Clarence B. Moore visited the island in 1896 and makes mention of many of the prehistoric sites on the island and investigated nine mounds, primarily located on the northwestern side of the island, at Middle Place. It would not be until much later before any additional professional archaeological survey or excavations were completed on the island. In the 1960s, Gordon and Rebecca Midgette, University of Georgia archaeology students, conducted a small survey and conducted limited excavations on the island, but no records exist of this research (Elliott 2007:9). Following this, in 1971, Chester DePratter and Donald Crusoe conducted limited excavations at 9CH35, Cane Patch. Other archaeological surveys were conducted throughout the 1970s by a series of individuals. Patrick Garrow and his students from Shorter College recorded some sites in 1972-1973. This work was continued by Chester DePratter in 1974 (DePratter 1974). Charles Pearson conducted excavations on several areas on the island from 1974-1977 (Pearson 1975, 1976, 1977, 2001). With the exception of several shipwrecks being recorded around Ossabaw in the late 1990s, additional archaeological research did not begin again until 2001, when Georgia Department of Natural Resources Historic Preservation Division (GDNR HPD) began regular, but limited, investigations on sites around the island. This continues today (Rogers 1999a; 1999b; 1999c; 1999d). In 2003, Dan Elliott, with the Lamar Institute working with GDNR HPD and the Ossabaw Island Foundation, began excavations on the North End, focusing on the tabby structural remains (Elliott 2003, 2005, 2006a, 2006b, 2008a). This work provided the baseline for the historic preservation of the tabby remains. Sporadic work around the island has continued with mitigation work on the South End, shovel test surveys and limited excavations at Middle Place, and on sites just south of Buckhead, as well as continued focus on areas on the northern portion of the island (Cane Patch) and at the North End. In 2014, University of Georgia (UGA) began working with GDNR HPD and the Ossabaw Island Foundation on the South End site and conducted mitigation excavations in anticipation of a shoreline mitigation project (Ritchison 2016 Ritchison et al. 2016a). Investigations continued in 2015 with UGA working on the Buckhead site and DNR HPD archaeologists beginning new research at Middle Place (Colvin and Lulewicz 2016; Ritchison et al 2016b). Research by UGA and GDNR HPD will continue in the future.

Historic Preservation on Ossabaw

Historic preservation attempts on Ossabaw, have been in general, minimal, with a focus on the North End (see Barrickman 2004, Burke et al. 2007; Burke and Chase 2007; Burke 2008, Cullison 1992a, 1992b, 1992c, 1992d, 1992e, 1992f, 1992g, 1992h, Edwards 1996, Elliott 2003 and 2007, and the 2005 National Register Nomination Form). David Cullison includes brief information on the Clubhouse, Boarding House, Maintenance Shop, Barn, and three Tabby Cabins in a historic resources survey (Cullison 1992a, 1992b, 1992c, 1992d, 1992e, 1992f, 1992g, 1992h). In 2004 and 2005, George Fore, an architectural conservator, wrote two reports on the Tabby cabins and Smokehouse and made conservation recommendations (Fore 2004 and 2005). Also in 2004, collaborative efforts led by the Ossabaw Island Foundation, and students from Georgia State University in a Conservation of Historic Buildings and Materials class under the direction of Richard Laub prepared a full assessment and treatment recommendation for the tabby buildings (Barrickman et al 2004). Additional portions of their survey identified "several visible surface features" to be further investigated by systematic shovel testing (Elliott 2007:10). In 2007, Dan Elliott conducted work at and around the tabby structures on the North End to understand the buildings, as well as the people who resided within, used, and owned them (Elliott 2007:1). As part of student and intern projects at Savannah College of Art and Design, a Historic

Architectural Building Survey (HABS) condition Assessment was written on the Oyster House (also called the Power House, Ice House, and Smokehouse) on the North End and on the tabby structures at Middle Place (Burke et al. 2007; Burke and Chase 2007, 2008).

In general, preservation and conservation attempts, although limited across the island broadly, have been concentrated on the extant structures on the North End. This work has proved successful with focused rehabilitation efforts at the tabby cabins, the Clubhouse, and the Boarding House. Overall, the plantation period structures dating into the 20th century, as well as the Genesis Project era, located in Middle Place, have seen no preservation or management efforts of the extant resources. The Genesis Project resources currently fall below the 50 year minimum age requirement, as outlined by the Department of the Interior and National Register standards. Special consideration should be made for their inclusion under the ownership and management of the Department of Natural Resources and these resources should be considered in future preservation and management plans. There are not any standing historical resources on the South End and with the exception of a brick concentration, likely from a chimney, no extant structures remain at Buckhead.

Documentary Resources

Summary of Primary Sources

In this section, we briefly discuss primary and secondary documentation that directly pertains to Ossabaw and describe historic maps that depict the island. The bibliographic index (Appendix A) includes all of the current information pertaining to the island and its cultural resources that we could locate.

There are several primary collections of archival records that provide much of the documentation that is available for Ossabaw Island. The Ossabaw Island and Torrey family papers, located in Savannah at the Georgia Historical Society (GHS), contain information on records from 1699-2007. The collection includes papers and records associated with the Torrey family, information on the various scientific and cultural programs that have occurred on the island, title history of the island, and records for the Ossabaw Island Foundation, in addition to historical documentations of maps, slave inventories, and other manuscripts. The Georgia Historical Society also contains a collection of documents that shed light on the plantation period on Ossabaw. The Kollock family papers consist of information about the Kollock family from the years of 1791-1876. The collection contains George J. Kollock's personal letters, diaries, overseer records, and letters that provide information on the South End plantation on Ossabaw. A third collection is located in the Southern Historical Collection at the University of North Carolina in Chapel Hill. The George J. Kollock Plantation Journals, 1837-1861 consists of all of Kollock's journals for his three plantations, including the South End. The journals, written primarily by his overseers, provide data on plantation management and agricultural life, as well as a glimpse into the lives of the enslaved through records of births, deaths, sick days, and everyday tasks.

While the above-mentioned collections represent the bulk of historical documentation, there are other minor primary sources for information about Ossabaw found in other locations or collections. The Georgia Historical Society contains information on Ossabaw located in the William Hughes and

Horace Bertrand Folsom Family Papers. The Georgia Department of Archives and History through the Vanishing Georgia digital library contains photographs of Ossabaw (<http://dlg.galileo.usg.edu/vanga/?Welcome>). The Georgia Department of Archives contains the will of John Morel (Morel 1774). The Hargrett Rare Book and Manuscript Library at the University of Georgia contains various documents, such as information on the 1760 indenture by Henry Ellis and Thomas Mary Bosomworth (Ellis et al. 1760). The Keith Read Collection at the Hargrett also contains information on Isaac Levy. Newspaper clippings from the *Georgia Gazette*, *Atlanta Constitution*, and *Augusta Chronicle* can also provide information on happenings on the island, including the advertisements of supplies, goods, property for sale, or information on slaves, etc. Census records, deed books from Chatham County, and the online records of the Freedmen's Bureau (<http://freedmensbureau.com/>) all contain historical records concerning life on the island. The *Georgia Historical Quarterly* has various articles that contain transcribed documents on Ossabaw. Susan Kollock in 1950 published a transcribed collection of letters on the Kollock family, containing information on George J. Kollock and the South End. A typed copy of the 1777 inventory and appraisal of John Morel is located at University of North Carolina (Hamilton 1947). Information on Henri Bourquin is located in the Georgia Department of Archives and History (Alexander 1970). The British Public Record Office in the National Archives in England contains the petition of Isaac Levy for Ossabaw (<http://discovery.nationalarchives.gov.uk/details/r/C7717565>).

Again, the documents and collections mentioned here represent a general summary of documentation discovered so far. For sake of clarity, we do not mention within this text all of the sources that have been explored (see Appendix A for a more complete list). Many of these records were first included within the primary baseline for research by Elliott (2005; 2007; 2008a) in preparation for his fieldwork at the North End. Elliott (2005; 2007; 2008a) explored the literature and documents extensively for information about the Morel occupation, specifically on the North End, although he discusses information for the South End and other parts of the island (all future research should consult Elliott 2007 for his archival review). King (2015) builds upon this research and includes many documents about the British claims to the island prior to Morel ownership. In addition, King (2015) included an analysis of early maps of the island and place-names for Ossabaw. King also provides a detailed analysis of the history of the island after its purchase by the Torrey family, and its subsequent purchase by the state of Georgia. There has also been some recent research on historical documents related to Middle Place by George Price (2007, 2014). Price consulted the following resources: Ossabaw Island Papers (GHS Collection No. 1326), the Morel Family Register (Mordecai 1847), and transcribed copies of the Georgia Gazette, deeds, and tax records. As a result, he was able to provide the most complete social history of Middle Place currently available. As of this report, a detailed analysis of the historical documents associated with the South End or Buckhead had not yet occurred.

In general, there are not many historic documents known to exist that detail information on other portions of Ossabaw other than the North End and South End. It appears that records concerning the use and occupation of Buckhead has had the least amount of historical research and very little by way of inclusion in any historical narrative. By far, historical records from Kollock's ownership of the South End on Ossabaw are the most numerous; however, the wealth of information located in the Ossabaw and Torrey Family Papers must not be overlooked.

Summary of Secondary Sources

After Ossabaw was purchased by the Torrey family in the 1920s, Henry Norton Torrey self-published a brief history of the island based on knowledge he gained from historical documents (Torrey 1926). In 1934, the *National Geographic* featured an article by W. Robert Moore on the Georgia coast and also depicted the North End tabby structures (Moore 1934). Dorothy Magoffin in 1938 wrote a biographical assessment of George J. Kollock, and included information about the South End of Ossabaw (Magoffin 1938). Published in the *North Carolina Historical Review*, this work provides useful information on the South End. In 1950, Edith Duncan Johnston published a book containing biographical information on the Houstoun and Johnston families, information on George Kollock and his wife Susan Marion Johnston (Johnston 1950). Daniel H. Redfearn in 1954 wrote a book about Alexander McDonald that contains information about his tenure at Middle Place (Redfearn 1954). Charles E. Pearson in 1976 completed a masters' thesis and dissertation analyzing late prehistoric sites on the island (Pearson 1976 and 1979). As mentioned previously, the island was listed on the National Register of Historic Places in 1996 (Edwards 1996). This nomination form accumulated much of the historical and archaeological data at the time. The island was also included as a chapter in *Georgia's Land of the Golden Isles* by Burnette Vanstory (1981). This research includes a general overview of the island. Although useful for providing a summary of the history of the island up to Ossabaw's acquirement by the state of Georgia, there is little by way of citation of facts within in the summary making it difficult for researchers to go back to the original sources. William K. Scarborough (1984) in his research on overseers in the plantation South, briefly discussed George J. Kollock's relationships with his overseers, especially related to the punishment of enslaved individuals (Scarborough 1984: 13, 94, 121). Margaret Ann Keister in 1992 completed a dissertation detailing the Ossabaw Island Project. James Oakes (1998:66, 165, 174) includes very briefly some information on Kollock and the slaves on the South End. In "*What Nature Suffers to Groe*": *Life, Labor, and Landscape on the Georgia Coast, 1680-1920* by Mart A. Stewart (2002:166,168) used the documents associated with the South End during Kollock's ownership and briefly includes example of Kollock's plantation strategies of using manure and marsh mud as fertilizer.

Buddy Sullivan in his book *From Beautiful Zion to Red Bird Creek: A History of Bryan County, Georgia, Including Chronicles of the Old Canoochee-Ogeechee River Country*, provides general background information on Ossabaw. In 2001, Ann Foskey published in the Images of America series on Ossabaw Island. This book has been a recent valuable addition for current research on the island due to the inclusion of many maps, photographs, and brief historical information about the island and its various components. Suzanne McDaniel VanDeMark in her 2003 dissertation analyzed the cultural landscape of the gardens on the Torrey West estate. A chapter in the book *African American Life in the Georgia Lowcountry: The Atlantic World and the Gullah Geechee (Race in the Atlantic World, 1700-1900)* by Allison Dorsey (2011) present an analysis of the freed black community after the Civil War by looking at the demographic, social, and economic aspects during the years of 1865-1900. Another inclusion is work by Dea Boster (2011; 2015) who discussed disabilities recorded on southern plantations and includes information about Kollock's treatment of his slaves on the South End. Paul Pressly's *On the Rim of the Caribbean: Colonial Georgia and the British Atlantic World* (2013) work presented a look at the economic and agricultural growth of colonial Georgia. Included are tidbits about Ossabaw, its plantation inhabitants and their contribution to the cultural and economic changes occurring to Georgia's

colony. Ossabaw is also briefly summarized by Paul Pressly in the book *Slavery and Freedom in Savannah* (Pressly 2014). Finally, Linda Orr King in her 2015 dissertation work compiled an extensive reference list of unpublished manuscripts, maps, letters, oral histories, media, and other historic documents pertaining to Ossabaw (King 2015).

It should be noted here that there are other histories of coastal counties that include general background information about Ossabaw (see Elliott 2007:6 for a list). For example, details about the formation of Chatham and Bryan counties (transfer of Ossabaw between the two counties), as well as the creation of parishes along the coast are included in those sources. Finally, there have been many archaeological reports and manuscripts concerning the numerous archaeological components of the island as well as several reports written on the historic preservation of the North End. These will not be discussed in detail here, please refer to Appendix A for a complete reference list.

Historical Maps Overview

There are numerous maps known to depict the various occupations and their iterations on Ossabaw. With the exception of King's (2015) recent research, in general there has been minimal work on the various maps representing the island and little has been published. The maps presented here are ones that were found in simple searches on the internet as well as digital copies retrieved from the Ossabaw Island Foundation website (see Appendix B-C).

The 1562 Parreus map of French Florida shows the coastal islands of Georgia, but does not place Ossabaw between the Ogeechee and Savannah rivers. No roads, structures, or any other features are depicted.

The 1591 Jacques Le Moyne de Morgues map shows the coastal islands of Georgia and places Ossabaw between the River Bellum (Ogeechee) and the River Gironda (Savannah) during the 1560s. Ossabaw is named Ouade on this map. No roads, structures, or any other features are depicted.

The 1670 Antonio de Arredondo map the coastal islands of Georgia and names Ossabaw island as Asaba. No roads, structures, or any other features are depicted.

The 1720 Moll map was commissioned three years after Sir Robert Montgomery was granted land rights to create the "Margravate of Azilia." This map includes references to the Golden Isles including Ossabaw. No roads, structures, or any other features are depicted.

The 1757 John Gerard William DeBraham map details the Georgia coast and Ossabaw Island. This map names Ossabaw as Hosaba. No roads, structures, or any other features are depicted.

The 1760 Yonge and DeBrahm map is the earliest known of Ossabaw that offers detailed information about the island. The map is divided up between western (6,000 acres) and eastern divisions (1600 acres). The western division is then further divided into twelve 500 acre lots. Lot 1 is located at the south end of the island with Lot 12 being on the northern end.

The 1778 John Lodge map depicts the islands of Georgia and South Carolina. Ossabaw is identified as Ossaba on this map. No roads, structures, or any other features are depicted.

The 1779 map from The Universal Magazine Vol. 64 depicts Ossabaw but names the island Hassabaw. No roads, structures, or any other features are depicted.

The 1780 J.F.W Des Barres Chart of the Georgia coast shows Ossabaw but only in rough form. No roads, structures, or any other features are depicted.

The 1780 Archibald Campbell map depicts Ossabaw and names the island Hossabaw. No roads, structures, or any other features are depicted.

A 1780 map of part of the coast of Georgia provides a detailed depiction of Ossabaw, labeled as Osebaw. No roads, structures, or any other features are depicted.

The 1789 Jedidiah Morse map depicts Ossabaw along with the other islands on the Georgia coast. Ossabaw is identified as Osebaw. No roads, structures, or any other features are depicted.

The 1796 Jedidiah Morse map shows changing county lines for Ossabaw Island. This map depicts Ossabaw in Chatham County, the island was incorporated into Bryan County in 1793. No roads, structures, or any other features are depicted.

The 1814 Enoch Gridley map depicts Ossabaw island and demonstrates evidence that the island was still being referred to as Hassabaw as late as 1814. No road, structures, or any other features are depicted.

The 1822 Anthony Finely Company map of Bryan County depicts Ossabaw within that county. No roads, structures, or any other features are depicted.

The 1849 Augusta Mitchell maps map of Bryan County depicts Ossabaw within that county. No roads, structures, or any other features are depicted.

The 1855 William Hughes map shows the middle portion of Ossabaw and primarily focuses on the Middle Place tract of land, although it does show the property boundaries with Joseph T. Simmon's land on the Buckhead tract and it also depicts some land owned by Bryan Morel from the North End section. The map does not show any structures on the island, but it does depict mounds, paths, and old fields. Whether these old fields are strictly from aboriginal use or cattle ranges is unknown. Likely, it was a combination of both.

1859 NOAA Coastal Survey Sketch E, Showing the Progress of the Survey in Section No. V, from 1847 to 1858 depicts the locations of "Morell" land and chimneys on Ossabaw. No specific roads, structures, or other features are depicted on this map.

The 1860 Ossabaw Sound, Vernon and Ogeechee Rivers, Georgia coastal survey map shows only the northern portion of Ossabaw. Daniel Elliot observes this is the first map taken from a U.S. Coast Survey showing significant features that reflect cultural features and improvements

on the North End Plantation. The Map shows a row of nine closely packed slave buildings found north of Canepatch Road. East of these building are larger buildings that could be related to the core buildings of the plantation. This map also shows investment in the landscape in the form of roads, fields, and water access routes. The North End tract is represented with numerous fields, roads, and structures. Also shown is “Indian Mound”, Cane Patch (9CH35).

The 1861 Lindenkohl Sketch of the Atlantic coast of the United States from Savannah River to St. Marys River shows Ossabaw in its entirety, however, only the northern half of the island is represented in a detailed manner. It is unknown why the South End which was in use at this time was not depicted. In general, the Lindenkohl map shows several roads and one structure.

The 1863 Lindenkohl Sketch of the Sea Coast of South Carolina and Georgia from Bull’s Bay to Ossabaw Sound only depict a portion of Ossabaw. The North End tract is represented by one road and two structures. Also represented in this map is Fort Seymour on Bradley Point.

The two 1867 NOAA St. Catherines Sound coastal survey maps are representative of only the southern portion of Ossabaw. The South End tract is demonstrated with the presence of roads, fields, and ten structures.

The 1879 NOAA Ossabaw Sound, Vernon and Ogeechee River Georgia coast survey map presents only the North End of the Island. The information on this map appears to be replicated from the 1860 version.

The 1881 O.M. Poe map illustrating the defence [sic] of Savannah, GA. and the operations resulting in its capture by the army commanded by Maj. Genl. W.T Sherman, Dec. 21st, 1864 shows all but the very southern portion of Ossabaw. All four areas of the island and their associated fields, roads, and structures on each are depicted on this map. Also shown is “Indian Mound” which is the site Cane Patch (9CH35). While this map has a date of 1881, the features depicted are from 1864.

The 1895 O.M. Poe map of Savannah, Georgia and Vicinity presents a detailed view of Ossabaw and includes all four areas of the island and their associated fields, roads, and structures on each. Also shown is “Indian Mound”, which is the site Cane Patch (9CH35). While this map has a date of 1895, the features depicted are from 1864.

The 1895 NOAA Coast Chart No. 156, from Savannah to Sapelo Island Georgia depicts the island of Ossabaw and includes all four areas and their associated fields, roads, and structures. Also shown is “Indian Mound”, which is the site Cane Patch (9CH35). The 1899, 1901, 1908, 1910, 1916, and 1919 Coast Charts No. 156 from Savannah to Sapelo Island appear to be identical to the 1899 chart. On this map, it states that the date of first publication was 1876. However, I have been unable to locate a copy of this first iteration.

The 1897 map of the Georgia Coast by Clarence B. Moore shows Ossabaw with rough location of the mounds excavated, assigned by numbers, at Middle Place and Bluff Field. Also shown is Cane Patch, represented by an “X”.

The 1905 NOAA St. Catherines Sound coastal survey map is representative of only the southern portion of Ossabaw. The South End tract is demonstrated by the presence of roads, fields, and ten structures. However it should be noted, this map is identical to the 1867 NOAA St. Catherines Sound coastal survey maps in its depictions of the roads, fields, and structures.

The 1910 Nautical Chart of Ossabaw Sound details the North End Plantation. Many of the structures present on the 1860 map are present on this map, but could have been copied over from the original map and no longer present.

The 1911 Ossabaw Sound: Vernon and Ogeechee Rivers Nautical Chart depicts the plantations on the North End of Ossabaw. Detailed are the many estates and hunting lodges established on former plantations. The Wanamaker “Club House” on the old North End plantation is detailed.

The 1918 U.S. Army Corps of Engineers Georgia Ossabaw Island quadrangle map shows Ossabaw Island in its entirety. All four areas of the island are represented with a combination of structures, roads, artesian wells, and fields.

The 1927 NOAA Ossabaw Sound and St. Catherines Sound coastal chart shows Ossabaw Island in its entirety, but the only features depicted on the map are roads.

The 1937 NOAA Ossabaw Sound and St. Catherines Sound coastal chart shows Ossabaw Island in its entirety. Roads are depicted that transverse the island but no roads are shown to go into the South End tract. Two structures are apparent on the North End portion of the island and there are structures (one appears to be in Newell Creek-a dock). The 1968 NOAA Ossabaw Sound and St. Catherines Sound coastal chart, 1971 and 1977 NOAA Ossabaw Sound and St. Catherines Sound coastal charts appear to be identical to the 1937 chart.

The 1974 Archaeological Survey of Ossabaw Island by Chester DePratter depicts all identified archaeological sites on Ossabaw known at the time of the survey.

The 1979 map of Ossabaw Island by Eleanor Torrey West shows the entire island. Various cultural features are present such as roads, landings, the beached boat Eleanor I, as well as structures on the northern portion of the island. Also included on this map are artesian wells.

The 1996 Sketch map of Historic Resources at North End of Island featured in the 1996 National Register Nomination includes cultural features on the northern portion of the island. On the North End site, the three tabby cabins, barn, tabby Oyster House, Boarding House, Wanamaker House (Clubhouse), and Torrey’s Landing are depicted. On the Torrey West estate, the Studio and Stable, Main House, Caretaker’s house, and Main House are depicted.

The 2007 Building and Potential Buildings, North End Plantation by Dan Elliott (2007) shows 23 areas on the North End that either depict structures or locations of potential historic structures.

Cultural Features in Historic Photographs and Maps

This section details the five areas of the island in respect to cultural features that are present on maps and in historic photographs. We list known maps that reflect various cultural resources and include a brief summary. It should be noted here that while these maps provide useful information about the location of structures, likely there were a number of outbuildings and other agricultural related structures that existed, but would not be depicted on maps. Therefore, we recognize that this list is by no means conclusive. There are likely many structures not yet identified or missed here than were once used on the island. Also not included are the more modern structures in use today, which include but are not limited to the DNR housing, barns, garages on the North End, the building used on the South End as a hunt camp, and the camping facilities, picnic shelters on various parts of the island (<http://www.ossabawisland.org/>).

North End

Representing the longest and most intense occupations during the historic period, the North End region of Ossabaw has seen the most preservation of its historic structures. Due to the high concentration of extant structures, the greatest efforts of preservation have focused on this area. Elliott (2005, 2007) and Honerkamp (2011a) have located many subsurface historic features through archaeological research. Most of the remaining structures represent plantation life during the 18th and 19th century. Most notably rehabilitated are the tabby cabins, the Clubhouse, and the Boarding House (also sometimes referred to as the Bachelor's House). The tabby Smoke House (also called the Oyster House, Power House, and Ice House), open fields and fence remnants also remain, reflecting the historic use of the area. A possible cistern is also located by the Smokehouse. A variety of structures were present during the historic use of the North End as reflected in Table 1. This table also lists eight different maps that depict the various cultural resources on the North End (Appendix D). Historic photographs show the following: tabby cabins, "oyster house", Clubhouse, Boarding House, game breeding sheds, maintenance complex, and the butcher shop (now the field lab). We also include for reference in Appendix E, photographs of Burke et al. (2007) building assessment report of the Smokehouse. The above mentioned structures as well as other unidentified structures can be seen in historical photographs (see Appendix F). Appendix F also includes modern photographs of various structures which show the historic preservation efforts undertaken in this area.

Table 1. Maps and Cultural Features of the North End.

Map Name	Cultural Features
1760 Yonge and DeBrahm	Fields, (no structures depicted)
1855 William Hughes	fields, roads, milestones, (no structures depicted)
1860 NOAA Coast Chart Ossabaw Sound, Vernon and Ogeechee Rivers	7-10 structures, roads, fields
1863 A. Lindenkohl Sketch of the Sea Coast of South Carolina and Georgia From Bull's Bay to Ossabaw Sound	2 structures, also shows rough location of Fort Seymour
1881 O.M Poe Map illustrating the defence [sic] of Savannah, Ga. and the operations by Maj. Genl. W.T. Sherman, Dec. 21st, 1864	3 possible structures, roads, fields
1895 NOAA Coast Chart No. 156 from Savannah to Sapelo Island	10 structures, roads, fields
1895 O.M. Poe map of Savannah, Georgia and Vicinity	2 possible structures, roads, fields
1899 NOAA Coast Chart From Savannah to Sapelo	fields, roads, number of structures is unclear

Middle Place

Middle Place represents another area of the island with standing structures. There are some maps and photographs available that depict numerous structures throughout the years. A variety of structures were present during the historic use of Middle Place, as reflected in Table 2. This table also lists seven different maps that depict the various cultural resources at Middle Place (Appendix G). While most of these historic buildings have not been located, there are some visible tabby remnants of former slave structures as well as the modified tabby overseer's house that reflect the plantation use of the site. We also include for reference in Appendix H and I, drawings and photographs from Burke et al. (2007:Appendix B and C) building assessment report for the tabby overseer's residence, as well as tabby slave structures and chimney remnants (Burke 2008:Appendix B, D). Also remaining on the landscape are structures from the Genesis Project Era, and it is likely that the structures currently standing will suffer unless there is more routine maintenance and care. There are some photographs that depict buildings constructed during this time as well as structures that were repurposed such as shacks and barns from timbering operations as well as the tabby overseer's house (Appendix J). Photographs also include images of the cook shack, ice house, and tower house. Other associated buildings from the Genesis Project still remain, but not all have been identified. Future research should take into account the care and preservation of these buildings. Open fields and fence remnants remain, reflecting the historic use of the area. To date, little preservation efforts have been undertaken.

The tabby structures have the potential to provide a substantial understanding of the plantation use of the site. One structure represented on maps and in two historic photographs is a late 19th century house that burned in the 1930s. Another product of the human use of the island is the large sawdust pile, a leftover byproduct from the earlier timbering operations. This period of use had shacks and barns as well.

Table 2. Maps and Cultural Features of Middle Place.

Map Name	Cultural Features
1760 Yonge and DeBrahm	fields (no structures depicted)
1855 William Hughes	fields, roads, milestones (no structures depicted)
1861 Lindenkohl Sketch of the Atlantic coast of the United States from Savannah River to St. Marys River	1 structure, road
1881 O.M. Poe map illustrating the defence [sic] of Savannah, GA. and the operations resulting in its capture by the army commanded by Maj. Genl. W.T Sherman, Dec. 21 st , 1864	fields, roads, 12-13 structures
1895 O.M. Poe map of Savannah, Georgia and Vicinity	fields, roads, 14 structures
1895 NOAA Coast Chart No. 156 from Savannah to Sapelo Island	fields, roads, 19 structures
1897 map of the Georgia Coast by Clarence B. Moore	rough location of Mounds A-F, (no structures depicted)

Buckhead

Historic documentation on Buckhead is minimal; however, Table 3 demonstrates that there were a number of structures as well as fields and roads that were present during the plantation use of the area. This table also lists five different maps that depict the various cultural resources at Buckhead (Appendix K). In general, only a few photographs depict cultural activity at Buckhead. Seen in Appendix L, these photographs include two different houses used by tenant farmers (however the photograph with the “Coolers” may actually be at South End) as well as a more recent photograph of Sandy West’s private cabin. The private cabin is no longer used and is in a state of deteriorating condition. A brick chimney foundation and portions of fencing, as well as open fields are still present in Buckhead field.

Table 3. Maps and Cultural Features of Buckhead.

Map Name	Cultural Features
1760 Yonge and DeBrahm	Fields, (no structures depicted)
1855 William Hughes	fields, roads, milestones, Simmons property boundary, (no structures depicted)
1881 O.M. Poe map illustrating the defence [sic] of Savannah, GA. and the operations resulting in its capture by the army commanded by Maj. Genl. W.T Sherman, Dec. 21 st , 1864	fields, roads, 4-6 possible structures with 8 possible smaller structures
1895 O.M. Poe map of Savannah, Georgia and Vicinity	fields, roads, 4 structures with possible 8-12 smaller structures
1895 NOAA Coast Chart No. 156 from Savannah to Sapelo Island	fields, roads, 6 structures

South End

The South End perhaps has a large quantity of historical records available from its use as a plantation during the 1850s; however, documentation of earlier operations at the site is minimal. Currently, we do not know what structures were used during the Morel occupation of the South End. However, there are six maps that reflect locations of structures that were used during the Kollock plantation period (Table 4 and Appendix M). Likely, some of the structures included on the maps were an overseer's house and slave cabins. Similar to Middle Place, the South End also has a large sawdust pile from the earlier timbering operations. While no visible structures can be found at the South End, open areas from previous agricultural operations remain. There are few historic photographs of the South End (Appendix N). These photographs show structures associated with tenant farming activities as well as hunting. Two photographs show a 1970s house on the South End, this has eroded into Newell Creek and excavations in 2014 likely uncovered a small portion of the brick foundation (Ritchison et al. 2016). Erosion is a serious problem on the South End. Noted first in 1978 when the site was first recorded, there may be up to 70 cm of loss along the bluff yearly (Robinson et al. 2010; Ritchison et al. 2016). Recording features as they erode out of the bank has become a routine part of the archaeological investigations at the site (Honerkamp 2011b and 2011c; Elliott 2008b; Ritchison et al. 2016). Appendix N shows recent photographic examples of cultural resources that are eroding into the creek.

Table 4. Maps and Cultural Features of the South End.

Map Name	Cultural Features
1760 Yonge and DeBrahm	Fields, (no structures depicted)
1867 NOAA Coast Chart St. Catherines Sound	fields, roads, 10-11 structures
1867 NOAA Coast Chart St. Catherines Sound	fields, roads, 10-11 structures
1881 O.M. Poe map illustrating the defence [sic] of Savannah, GA. and the operations resulting in its capture by the army commanded by Maj. Genl. W.T Sherman, Dec. 21 st , 1864	fields, roads, 12 structures
1895 NOAA Coast Chart No. 156 from Savannah to Sapelo Island	fields, roads, 10 structures
1895 O.M. Poe map of Savannah, Georgia and Vicinity	fields, roads, 4 structures

Torrey West Estate

The private occupation on the island exists here by the presence of the Torrey West Estate. Although the remaining matriarch currently occupies the estate, an established agreement and transfer of property to the State of Georgia is in place following her passing. Such an agreement assures the preservation and management of the estate, its complex history, and potential use by the Department of Natural Resources for research and continued conservation of the island. The question of preservation of the estate will be addressed in the future and will become a concern for the state and the Ossabaw Island Foundation. Representations of structures on the Torrey West Estate are not featured on maps; however, there are numerous photographs that depict various structures on the property (Appendix O). The primary cultural features include the Main House, Stable and Studio, Little House, the Shop, the Caretaker's House, and the Formal Gardens.

Other Cultural Features

Records indicate that there are some other cultural features on the island that fall outside of the above discussed areas. On a 1979 map, created by Eleanor Torrey West are the locations of the various landings (8 total), roads, the rough location of two old beach houses (those represented in Foskey 2001), as well as the area on the southern portion of the island where the boat Eleanor I was beached (Appendix P). Other shipwrecks besides the one discussed by Elliott (2008c) could be located on the island as there are numerous shipwrecks located near the island. Another cultural resource to note here is Fort Seymour, located on the northern tip of Ossabaw. The exact location of the fort has not been identified, likely due to shifting dune sand. The 1863 Lindenkohl Sketch of the Sea Coast of South Carolina and Georgia from Bull's Bay to Ossabaw Sound shows its rough location (see Appendix C). There are numerous roads, paved and unpaved, throughout the island. Some of these, like the Main Road, have been in existence since the beginning of the Morel occupation. The National Register nomination (Edwards 1996)

provides information on the various roads on the island. Mile markers, dating to the eighteenth century, can still be found along this road (see Appendix P for a photo).

Archaeological Resources

In total there are currently 259 archaeological sites recorded on Ossabaw Island in the Georgia Archaeological Site File (GASF); this does not include the number of sites recorded on adjacent hammocks (for a brief description of the archaeological sites see Edwards 1996). The sites recorded span the Late Archaic (4500 to 3100 B.P.) up to historic sites of the plantation period and later twentieth century (see DePratter 1974; Pearson 1975). The majority of sites recorded stem from the work by Chester DePratter and Charles Pearson in the 1970s (DePratter 1974; Pearson 1975). Archaeological information presented here is basic as the majority of sites on the island have not had research since their initial recording. Appendix Q contains location of sites by time period on Ossabaw. The North End, Middle Place, Buckhead, and South End have had the most archaeological investigations thus far (see Appendix A for associated reports and articles).

Table 5. Time Period and Number of Sites on Ossabaw Island

Time Period	Number of Sites
Late Archaic	9
Early Woodland	1
Middle Woodland	8
Late Woodland	15
*Early Mississippian	0
*Middle Mississippian	0
Late Mississippian	53
Historic Indian	2
Historic non-Indian	17
Unknown Component	159

*Although we know sites from this time period exist on Ossabaw, they are not recorded as such in the GASF (see below).

Native American Sites and Architecture

From a management perspective, all the sites on the island need to be reexamined to determine their occupational history. We know that some of the sites in the Georgia Archaeological State Site File are miscoded regarding their chronology. For example, the GASF indicates no Middle Mississippian sites on the island. We know this is incorrect because Pearson (2001:19) notes that Middle Place, the largest prehistoric site on the island, contains a large Savannah period component, which dates to the Middle Mississippian period. A comprehensive reassessment of the available data is needed to correct these inconsistencies.

In addition, there are a number of mounds located at various places on the island, many of which occur at the above named tracts. All of these should be relocated and potential mounds mapped and entered into a database to aid in the management of these structures. The need to map these structures is imperative as many have been excavated, destroyed, or plowed down making their identification difficult. Over time, erosion of these features and other taphonomic processes will make them even more difficult if not impossible to identify in the future.

Discussion

The information detailed above provides an initial look into the amount and type of structures at the North End, Middle Place, Buckhead, the South End, and the Torrey West Estate. While, we can pinpoint exactly the function of some these historic structures, such as the tabby cabins, Boarding House, and Clubhouse on the North End, the function of the others are unknown. Elliott (2007) and Honerkamp (2011c) have identified many of the historic resources at the North End and Price (2007) at Middle Place has conducted similar work, but in general little research at identifying location and function of historic structures has been accomplished on other areas on the island.

We do know that the island has had a variety of structures built since the island first came under Morel ownership in the 1760s. At the North End, there were a series of tabby cabins for slaves, as well as a main house. Middle Place was similar with tabby cabins including a larger tabby cabin which was likely the overseer's house, and a large main house. The South End also had slave houses but these were probably constructed out of wood with brick and tabby pilings rather than entirely out of tabby. Buckhead also likely had slave houses constructed in a similar way. Although little documentation exists that describe additional buildings, each area would have had a number of outbuildings and other structures. When the island was used for recreational purposes, such as hunting, there were likely structures associated with those activities, such as the gaming sheds shown in two historic photographs. Later tenant utilization of the island would have resulted in houses and barns, as well as other structures of unknown function on each land tract. Timber operations on the South End and at Middle Place would have also had a variety of structures built to accommodate those endeavors. After the island was purchased by the Torreys, a Spanish Colonial Revival home was built on the northern end of the island in 1926. At Middle Place during the Genesis Project in the 1970s, various structures were built as well as a repurposing of older structures also occurred (most notably, the tabby overseer's house). Middle Place resources are perhaps the most threatened at current. With no major effort made to survey the current conditions of these resources, it is impossible to understand the challenge that awaits. Extant plantation period buildings, structures, and objects are better understood for their connection to the Savannah market economy that thrived in the region. However, the Genesis Project Era, perhaps because of its recent age, has not been addressed for preservation. Tree houses, antebellum tabby structures, and other structures are being consumed by the environment that surrounds them.

Historic Preservation and conservation of extant structures along Georgia's Coast is an on-going battle with the environment. Some of Ossabaw's cultural resources are endangered of being swept into the surrounding waters, as is evident the most dramatically at the South End. Other remaining structures, including tabby ruins, Genesis Project buildings and structures, as well as

the Torrey West Estate, are all subject to everyday environmental impacts and degradation. Preservation and conservation of cultural resources across the island has been discussed by various researchers, and should serve as fodder for the development of additional actions and programmatic management of resources. Private ownership and management of the Torrey West Estate has ensured, for the time being, that the mansion is taken care of and the grounds are to an extent, managed. In the future, as the property falls under the purview of the state, an implemented management plan should include the preservation and conservation of these resources. We understand that the management efforts to maintain buildings on a place such as Ossabaw present numerous challenges. Additionally, on-going archaeological research across the island may provide an additional understanding of the future management needs on the island. Aside from erosion, which has resulted in the loss of prehistoric and historic archaeological materials, data collected during excavation and survey can provide ample background information to understand the long term processes and occupations for each area of the island. Preservation is not simply intended to consider and manage extant structures, although that is quite common. Preservation is necessary to conserve and inform future work of researchers, planners, and citizens.

Future Recommendations

In terms of future research, there are a vast number of questions that have the potential to be addressed within the realms of archaeology, historical documentation, and preservation. As mentioned above, the changing coastal environment presents challenges to preservation and threats to the cultural resources of the island. Some areas, such as Middle Place, have structures that could be currently considered the most threatened due to the lack of preservation efforts. Other preservation concerns involve the Torrey West estate, and are being discussed between the state and Ossabaw Island Foundation.

In general, more research is needed. For example all extant structures not yet investigated should be recorded and include at minimum such information as photographs, construction techniques, architectural form and quality, and presented with plans for preservation. A detailed cultural landscape survey of each area needs to be conducted (see http://www.nps.gov/cultural_landscapes/Documents/Guide_to_Cultural_Landscapes.pdf). There have been some Historic American Building Surveys (HABS) conducted as part of class or intern projects on the North End (Burke 2007, 2008; Burke et al 2007) as well as the reports created by Fore (2004, 2005). However, work such as these reports should also be conducted on the remaining extant structures on other areas of the island. At some point, there was a subgroup formed to present recommendations about the archaeological and cultural resources on Ossabaw (Waller 2000). While in need of an update, this document outlines suggestions for research methods and management. Future research should explore this document and take into account the recommendations for archaeological, historical, preservation, conservation, and management processes and practices. Another document that should be consulted is the 2004 report written by Georgia State University students (Barrickman et al. 2004). Although written specifically for the historic structures on the North End, this report contains information on the preservation and conservation of the tabby, that should be considered with reference to the tabby structures at Middle Place, for example.

A further analysis of archival resources (maps, documents, photographs, oral histories, etc.) should also take place. While there are documents that relay important information about some areas of the island (North End and South End primarily) the other areas, such as Buckhead and Middle Place, are lacking in documentary sources. It will be important for future research to go through existing resources, as well as investigate the potential for other archival sources that could shed light on other areas of Ossabaw. Lastly, a digitization and transcription of all pertinent historic documents should be undertaken. In terms of archaeological research, varieties of cultural features on Ossabaw are known from historic maps or photographs but have yet to be identified archaeologically. Georeferencing historical maps would aid in not only potentially identifying unknown cultural features but would provide an aid for preservation efforts. In addition, creating and analyzing LiDAR (light detection and ranging) could also be beneficial in identifying the location of cultural features. These should be incorporated in a island wide ArcGIS file. Detailed shovel test surveys could reveal further information about the historic landscape. Additionally, remote sensing surveys (including GPR, magnetometry, and resistivity) should also be conducted alongside any shovel tests or excavations. Future archaeological research should not neglect the historic components and include areas known to have had structures, so that these areas can be delineated and preserved. Finally, in terms of adding to the knowledge of recorded sites, there are a large number with unknown components. It would be useful, for these sites to be relocated and to update the site forms with additional information about their time period.

Nearly the entirety of Ossabaw, with its long history of human occupation, has some form of cultural resources present, and while this brief report primarily compiles previous research and resources thus far, it indicates that there is still much work that can and should be done. The preliminary inventory and bibliographic index presented here is meant to be starting point for researchers. It is hoped that this report will help to contribute to the understanding of the many different cultural resources on Ossabaw Island on the Georgia Coast.

References

Alexander, Jean S.

1970 *Bourquin, Lachicotte, Morel, Symons, and Allied Families*. Georgia Department of Archives and History, Morrow.

Barrickman, Janet, Laura Drummond, Andy Garner, Bonnie Garvin, Terri Gillett, Rissa Miller, Andy Reisinger, Mike Reynolds, Laurie Sedicino, Bethany Serafin, and Vicki Toranzo

2004 *Ossabaw Island Tabby Quarters Conditions Assessment and Recommendations for Interpretation and Treatment*. Georgia State University. Conservation of Historic Building Materials Class, Masters of Heritage Preservation Program, Georgia State University.

Burke, Amanda

2007 *Middle Place Plantation Tabby and Frame Building, Middle Place Ossabaw Island, HABS Conditions Assessment*. SCAD HIPR 765 Ossabaw Studio 1. Georgia Historical Society, Savannah.

Burke, Amanda and Kristine Chase

2008 *Middle Place Plantation Tabby Cabin and Chimney Ruins, Middle Place Ossabaw, HABS Conditions Assessment*. Ossabaw Island Foundation Field Internship. Georgia Historical Society, Savannah.

Burke, Amanda, Kristine Chase, Leah Gallawaw-MiChalak, Amber Martin and Kaye Ryan

2008 *Old Oyster House (AKA Power House, Ice House, Smoke House) North End, Ossabaw Island Georgia, Conditions Assessment*. SCAD Winter quarter. Georgia Historical Society, Savannah.

Boster, Dea

2011 "Useless": Disability, Slave Labor, and Contradiction on Antebellum Southern Plantations. *Review of Disability Studies: An International Journal*, 7:3/4.

Brown, D.

1873 *Shell Heap on Ossabaw Island, at the Mouth of the Ogeechee River. Annual Report of the Smithsonian Institution for 1871*, Government Printing Office, Washington, D.C.

Candler, Allen D., editor

1916 *The Colonial Records of the State of Georgia*. 26 Volumes, State Printer, Atlanta.

Colvin, Matthew and Jake Lulewicz

2016 *Recent Geophysical and Archaeological Work at Buckhead (9CH150), Ossabaw Island* *Gctn'I gqti k* 43(1 and 2):101-105.

Cullison, David

1992a *Historic Resource Survey ID 5573 (Clubhouse)*. Georgia Trust and Office of Historic Preservation, Atlanta.

1992b *Historic Resource Survey ID 5574 (Boarding House)*. Georgia Trust and Office of Historic Preservation, Atlanta.

1992c *1 4? =4F#O: @. OS@AOF° H/~} ES% --DX*. Georgia Trust and Office of Historic Preservation, Atlanta.

1992d *J kaxtke'Tguqwt eg'Umtxg{ 'KF '7799'*Vcdd{ '4-0* Georgia Trust and Office of Historic Preservation, Atlanta.

1992e *1 4? =4F#O: @. OS@AOF° H/~} ES% --DET* Georgia Trust and Office of Historic Preservation, Atlanta.

1992f *Historic Resource Survey ID 5580 (Maintenance Shop)*. Georgia Trust and Office of Historic Preservation, Atlanta.

1992g *Historic Resource Survey ID 5575 (Barn)*. Georgia Trust and Office of Historic Preservation, Atlanta.

1992h *Historic Resource Survey ID 5581 (Middle Place Tabby)*. Georgia Trust and Office of Historic Preservation, Atlanta.

DePratter, Chester

1974 *An Archaeological Survey of Ossabaw Island, Chatham County, Georgia: Preliminary Report*. Manuscript No. 293. Manuscript on file, Laboratory of Archaeology, University of Georgia, Athens.

Dorsey, Allison

2011 "The Great Cry of People is Land!" Black Settlement and Community Development on Ossabaw Island, Georgia, 1865-1900. In *African American Life in the Georgia Lowcountry: The Atlantic World and the Gullah Geechee*, edited by Phillip D. Morgan, pp 224-252. University of Georgia Press, Athens.

Duncan, Russell

1986 *Freedom's Shore: Tunis Campbell and the Georgia Freedmen*. University of Georgia Press, Athens.

Edwards, Mark

1996a *Ossabaw Island: National Register of Historic Places Registration Form in Full*. Report on file, Georgia Department of Natural Resources, Historic Preservation Division, Atlanta.

1996b *National Register of Historic Places Registration Form - Maps & Timeline*. Report on file, Georgia Department of Natural Resources, Historic Preservation Division, Atlanta.

1996c *Ossabaw Island: National Register of Historic Places Registration Form, Major Bibliographic References*. Report on file, Georgia Department of Natural Resources, Historic Preservation Division, Atlanta.

Elliott, Daniel T.

- 2003 *Ctej c gqni kecn'Kpxgni cvkpu<Pqt y 'Gpf 'Vcddkgn* Report submitted to Georgia Department of Natural Resources, Historic Preservation Division, Atlanta.
- 2005 *Pqt y 'Gpf 'Rrcpwkq. 'Quucdy 'Krcpf. 'I gqi ke <Rt gko kpct { 'Ctej c gqni kecn'Kpxgni cvkpu* Report submitted to Georgia Department of Natural Resources, Historic Preservation Division, Atlanta.
- 2006a *Progress Report on Archaeological Investigations Within Tabby 1, North End Plantation, Ossabaw Island, Georgia.* Report submitted to Georgia Department of Natural Resources, Historic Preservation Division, Atlanta.
- 2006b *Progress Report on Archaeological Exploration of Tabby Number 2, North End Plantation, Ossabaw Island, Georgia.* Report submitted to Georgia Department of Natural Resources, Historic Preservation Division, Atlanta.
- 2007 Archaeological Investigations at Tabbies 1 and 2, North End Plantation, Ossabaw Island, Georgia. *LAMAR Institute Publication Series*, Report Number 108.
- 2008a South of Hell Gate: Life at the North End Plantation, Ossabaw Island, Georgia. *Early Georgia* 36(1):23-42.
- 2008b Archaeological Investigations at 9CH155. Report No. 5063 on file, Georgia Archaeological Site File, University of Georgia, Athens.

Ellis, Henry, Thomas Bosomworth, and Mary Bosomworth

- 1760 *Indenture Executed by Henry Ellis and Thomas Mary Bosomworth, 1760 Apr; 19.* Hargrett Rare Book and Manuscript Library, Athens.

Fore, George

- 2004 *Ossabaw Island North End Plantation, Tabby Slave Quarters & Smokehouse Conservation, Chatham County, GA.* George Fore, Architectural Conservator. Raleigh, North Carolina.
- 2005 *Ossabaw Island North End Plantation, Tabby Slave Quarters #2, Conservation, Chatham County, GA.* George Fore, Architectural Conservator. Raleigh, North Carolina.

Foskey, Ann

- 2001 *Ossabaw Island.* Arcadia Publishing, Mount Pleasant, South Carolina.

Hamilton, J.G.d.R.

- 1947 Typed Copy of 1777 Inventory and Appraisal of the Estate and Personal Property of John Morel of Christ Church, GA, Including a list of 155 slaves and their values. *John Morel Estate Papers, Manuscript 1279*, University of North Carolina, Chapel Hill

Honerkamp, Nicholas

2011a *Rt grko kpct{ 'Tguwnu'qhl'cp'Ctej c gqqrqi kecn'Uwt xgl' 'cv'yj g'Pqt yj 'Gpf 'Ukg'**; EJ 3284±. Report submitted to Georgia Department of Natural Resources, Historic Preservation Division, Atlanta.

2011b *Rgf gwt kcp'Uwt xgl' 'qhl'yj g'Uqwj 'Gpf 'Tkxgt dcpm'Quucdcy 'Kncpf. 'I ggt i k'**C/3±. Report submitted to Georgia Department of Natural Resources, Historic Preservation Division, Atlanta.

2011c *Supplemental Pedestrian Survey of the South End Riverbank, Ossabaw Island (B-1)*. Report submitted to Georgia Department of Natural Resources, Historic Preservation Division, Stockbridge.

Holmes, William Henry

1893 Report of the Department of American Aboriginal Pottery in the U.S. National Museum, 1891. *United States National Museum. Report upon the Condition and Progress of the U.S. National Museum During the Year ending June 30*. Government Printing Office, Washington, D.C.

1903 Aboriginal Pottery of the Eastern United States. *Bureau of American Ethnology*, Government Printing Office, Washington, D.C.

Johnston, Edith Duncan

1950 *The Houstouns of Georgia*. University of Georgia Press, Athens.

Keister, Margaret Ann

1992 The Ossabaw Island Project, A Program Fostering Creative Production and Experience. Unpublished Ph.D. dissertation, Department of Education, University of Georgia, Athens.

King, Linda O.

2015 *An Eccentric Place of Very High Quality: Ossabaw Island, Georgia as a Context for the Interpretation of Historical, Cultural, and Environmental Change on the Atlantic Coast*. Unpublished Ph.D. dissertation, Department of Anthropology, Georgia State University, Atlanta.

Magoffin, Dorothy Seay

1938 A Georgia Planter and His Plantations 1837-1861. *The North Carolina Historical Review*, 15 (4).

Moore, Clarence B.

1904 Aboriginal Urn-Burials in the United States. *American Anthropologist* 6(6):660-669.

Moore, W. Robert

1934 The Golden Isles of Guale. *The National Geographic Magazine* 55(2):235-264.

Mordecai, Julia

1847 *Morel Family Register*. Georgia Historical Society, Savannah, Georgia.

Morel, John

1774 Last Will and Testament, John Morel. Colonial Will Book AA, Georgia Department of Archives and History. Morrow, Georgia.

Oakes, James

1998 *The Ruling Race: A History of American Slaveholders*. Random House, New York.

Ossabaw Island Papers

n.d Collection No. 1326, Georgia Historical Society, Savannah, Georgia.

Pearson, Charles E.

1975 *Locational Analysis of Late Pre-Historic Sites on Ossabaw Island, Georgia*. University of Georgia, Laboratory of Archaeology Manuscript No. 368, Athens.

1976 *Analysis of Late Prehistoric Settlement on Ossabaw Island, Georgia*. Master's thesis, Department of Anthropology, University of Georgia, Athens.

1977 *Analysis of Late Prehistoric Settlement on Ossabaw Island, Georgia*. Laboratory of Archaeology Series Number 12. Department of Anthropology, University of Georgia, Athens.

2001 *Prehistoric Settlement and Sites on Ossabaw Island, Georgia: An Atlas*. Report submitted to Georgia Department of Natural Resources, Historic Preservation Division, Atlanta.

Pressly, Paul M.

2013 *On the Rim of the Caribbean: Colonial Georgia and the British Atlantic World*. University of Georgia Press, Athens.

Price, George

2007 *Mapping and Systematic Shovel Testing at Middle Place Plantation (9CH158)*. Report submitted to Georgia Department of Natural Resources, Historic Preservation Division, Atlanta.

Price, George

2014 Ossabaw's Middle Settlement. *Early Georgia* 42(1):55-78.

Redfearn, Daniel Huntley

1954 *Alexander McDonald of New Inverness, Georgia and His Descendants*. University of Georgia Press, Athens.

Ritchison, Brandon

2016 Leveraging Research and Management: Archaeological Investigations at the South End Site (9CH155), Ossabaw Island, Georgia. *Gctn' I gqti k'*43(1 and 2):155-161.

Ritchison, Brandon, Victor Thompson, and Amanda Roberts Thompson

2016a Archaeological Investigations at South End (9CH155) (2014 Field Season), Chatham County, Georgia. To be submitted to the Georgia Department of Natural Resources. Historic Preservation Division, Georgia Department of Natural Resources, Atlanta.

- Ritchison, Brandon, Matt Colvin, Victor Thompson, and Amanda Roberts Thompson
 2016b Archaeological Investigations at Buckhead (9CH150) (2015 Field Season), Chatham County, Georgia. To be Submitted to the Georgia Department of Natural Resources, Historic Preservation Division, Georgia Department of Natural Resources, Atlanta.
- Robinson, Michael H., Clark R. Alexander, Chester W. Jackson, Christopher P. McCabe, and David Crass
 2010 Threatened archaeological, historic, and cultural resources of the Georgia Coast: Identification, prioritization and management using GIS technology. *Geoarchaeology*, 25(3):312-326.
- Rogers, Ronnie
 1999a *Historic Shipwreck Information for Ossabaw Island: General Shepley*. Georgia Department of Natural Resources, Historic Preservation Division, Atlanta.
 1999b *Historic Shipwreck Information for Ossabaw Island: John Miller*. Georgia Department of Natural Resources, Historic Preservation Division, Atlanta.
 1999c *Historic Shipwreck Information for Ossabaw Island: Sally and Poll*. Georgia Department of Natural Resources, Historic Preservation Division, Atlanta.
 1999d *Historic Shipwreck Information for Ossabaw Island: USS Buffalo*. Georgia Department of Natural Resources, Historic Preservation Division, Atlanta.
- Scarborough, William Kauffman
 1984 *The Overseer: Plantation Management in the Old South*. University of Georgia Press, Athens.
- Stewart, Mart A.
 2002 *"What Nature Suffers to Groe": Life, Labor and Landscape on the Georgia Coast, 1680-1920*. University of Georgia, Athens.
- Sullivan, Buddy
 2000 *From Beautiful Zion to Red Bird Creek: A History of Bryan County, Georgia, Including Chronicles of the Old Canoochee-Ogeechee River Country*. Bryan County Board of Commissioners, Pembroke.
- Thompson, Victor and John Worth
 2011 Dwellers by the Sea: Native American Adaptations along the Southern Coasts of Eastern North America. *Journal of Archaeological Research*, 19 (19):51-101.
- Torrey, Henry N.
 1926 The Story of Ossabaw. Henry Norton Torrey, Savannah, Georgia.
- VanDeMark, Suzanne M.
 2003 The Rehabilitation of Significant Cultural Landscapes of the North End of Ossabaw Island, Georgia. Unpublished Master's thesis, Cornell University.

Vanstory, Burnette 1981 Georgia's Land of the Golden Isles. University of Georgia Press, Athens. Waller, David
2000 Ossabaw Island Comprehensive Management Plan. Georgia Department of Natural
Resources, Historic Preservation Division, Atlanta.

Appendix A. Bibliographic Index for Ossabaw Island.

BIBLIOGRAPHIC INDEX FOR OSSABAW ISLAND					
Author	Title	Citation	Year	Subject	Type
Adler, Emma Morel	Biographical Sketch of John Morel	Armstrong State College	1979	Biography of John Morel	Article
Alexander, J.S.,	Bourquin, Lachicotte, Morel, Symons, and Allied Families	Georgia Department of Archives and History, Morrow	1970	Information on John Morel, Sr.'s Last Will and Testament	Manuscript
Allen, N., B. Burkhardt, and L. Waters.	Battle in Georgia for Ossabaw Island	CNN Today, Atlanta, Georgia	2001	Article on land rights disputes on Ossabaw Island	News Article
Anderson, Edward C.	Confederate Foreign Agent: The European Diary of Major Edward C. Anderson	Edited by W. Stanley Hoole, Confedearte Publishing Co	1976	Discusses the capture of Yankee pickets and slaves at Middle Place on July 4, 1863	Book
Associated Press	Resident Fights DNR over Ossabaw Island	The Augusta Chronicle	2000	Info on Ossabaw Island Project and desire to keep island	News Article
Bakker, Jan	Summer Reading at Woodlands: A Juvenile Library of the Old South	Childrens Literature, Volume 9, pp. 221-232	1981	Information about George J. Kollock	Article
Barnwell, John	An Account of the Foundation, and Establishment of a Design For a Settlement on the Golden Islands: To the South of Port Royal in Carolina. By Authority of a Royal Charter	London: printed in 1720	1720	Account of Barnwell's proposal for the foundation of a colony on the coast of Georgia	Historic Document

BIBLIOGRAPHIC INDEX FOR OSSABAW ISLAND					
Author	Title	Citation	Year	Subject	Type
Barrickman, J., L. Drummond, A. Garner, B. Garcin, T. Gillett, M. Miller, A. Reisinger, M. Reynolds, L. Sedicino, B. Serafin, and V. Toranzo	Ossabaw Island Tabby Quarters Conditions Assessment and Recommendations for Interpretation and Treatment	Conservation of Historic Building Materials Class, Masters of Heritage Preservation Program, Georgia State University, Atlanta, The Digital Archaeology Record	2004	Historical background, Images, and interpretation plan for the tabby structures on the North End of Ossabaw	Report
Beckemeyer, F.H.	Abstracts of Georgia Colonial Conveyance Book, C-1, 1750- 1761	The Economy of British America, 1607- 1789, with Supplementary Bibliography	1991	The disastrous effects of rum on the Native American populations in pre- Revolutionary Georgia lead to huge debts as well as health issues.	Book Chapter
Bedell, Jennifer	Skeletal Recovery at 9CH155	Historic Preservation Division, Georgia Department of Natural Resources	2001	Information on 9CH155	Field Notes
Bedell, Jennifer	Initial Information on Skeletal Remains at 9CH155	Historic Preservation Division, Georgia Department of Natural Resources	2001	Information on 9CH155	Field Notes
Bedell, Jennifer	Unknown	Historic Preservation Division, Georgia Department of Natural Resources	2001	Initial information on skeletal remains at 9CH155	Report
Bedell, Jennifer	Skeletal Recovery at 9CH155	Historic Preservation Division, Georgia Department of Natural Resources	2001	Discusses recovery of skeletal material eroding out of bluff at 9CH155, South End	Report
Bedell, Jennifer	Preliminary Skeletal Analysis 9CH155	Historic Preservation Division, Georgia Department of Natural Resources	2001	Provides information on skeletal identification from 9CH155 South End	Report
Bedell, Jennifer	Field Notes for 9CH155	Historic Preservation Division, Georgia Department of Natural Resources	2008	Field Notes on burials at 9CH155	Field Notes

BIBLIOGRAPHIC INDEX FOR OSSABAW ISLAND					
Author	Title	Citation	Year	Subject	Type
Bedell, Jennifer	Field Visit to Suspected Burial Visible in Bluff Edge at 9CH155 (South End) at Newell Creek, Ossabaw Island, Catham County, Georgia	The Digital Archaeology Record	2008	Photographs taken during field visit to 9CH155 on Ossabaw	Report
Bedell, Jennifer	Archaeological Investigations for Aluma Tower near Willows Field	Historic Preservation Division, Georgia Department of Natural Resources	2011	Information about Aluma Tower near Willows Field	Report
Biographical information from the Archives of American Art	Oral History Interview with Clifford West, 1975 February 26-28: Oral Histories, Archives of American Art, Smithsonian Institution	Archives of American Art	1975	Clifford West (1916-2006) was painter, filmmaker, and teacher. He made more than 25 films between 1958 and 1981 focusing on artists and aspects of art history.	Archives
Bittler, Jim and Dan Elliot	News and Notes with Ed Gordon	National Public Radio	2005	Bittler and Elliot talk about finding three slave cabins dating back to the 1800s	Radio Broadcast
Blumenthal, M.	Ossabaw Island: Haven for both man and animals	Smithsonian. 12 (7): 124-133	1981	Article on the wild life of Ossabaw Island	Article
Boster, Dea H.	"Useless": Disability, Slave Labor, and Contradiction on Antebellum Southern Plantations	Review of Disability Studies: An International Journal, Vol. 7, Issue 3/4	2011	Discusses slave treatment on South End 9CH155 during Kollock's occupation	Article
Boster, Dea H.	African American Slavery and Disability: Bodies, Property, and Power in the Antebellum South, 1800-1860. Studies in African American History and Culture	Routledge	2015	Discusses slave treatment on South End 9CH155 during Kollock's occupation	Book
Boyer, Samuel Pellman	Naval Surgeon: the Diary of Dr. Samuel Pellman Boyer	edited by Elinor Barnes and James A. Barnes, Indiana University Press	1963	Lists the former slaves occupying Middle Place in September 1862	Book

BIBLIOGRAPHIC INDEX FOR OSSABAW ISLAND					
Author	Title	Citation	Year	Subject	Type
Breed, Allen G.	Hog Heaven: What is Natural? Pristine Island's Matriarch Fights for Beloved Feral Pigs-State Says They Must Go	The Argus Press, July 1, 2001, no. 3D	2001	Sandy West's love and defence of the wild hogs on Ossabaw Island	News Article
British Public Record Office	Georgia: Petitions of Isaac Levy for Restitution of Parts of Ossabaw Island and Sapelo Island, or a Coal Mine in Cape Breton, Canada, and Report of Board of Trade thereon [1759;1767-1768].	Records of the Privy Council Office, Miscellaneous Unbound Papers, Colonial Papers PC1/58/1-PC1/66/40/ The National Archives, Kew, England. www.catalogue.nationalarchives.gov.uk	1759, 1767-1768	Information on Levy's petition for Ossabaw	Historic Document
Brown, D.	Shell Heap on Ossabaw Island, at the Mouth of the Ogeechee River	Annual Report of the Smithsonian Institution for 1871, Government Printing Office, Washington, D.C	1873	Brief report of Brown's exploration of a shell heap in 1871	Report
Brown, Danny	Battery Seymour Ossabaw Island Georgia	LAMAR Institute	2005	Report on the Civil War fort on Ossabaw Island	Report
Brown, J. P.	A center for studies in human ecology Ossabaw Island, Georgia	School of Architecture, Georgia Institute of Technology (Fifth year student research paper)	1970	Historical architecture survey of Ossabaw Island	Paper
Bryan, Jonathan, Virginia Steele Wood, and Mary R. Bullard	Journal of a visit to the Georgia Islands of St. Catharines, Green, Ossabaw, Sapelo, St. Simons, Jekyll, and Cumberland, with comments on the Florida islands of Amelia, Talbot, and St. George, in 1753.	Mercer University Press	1996	Journal of Jonathan Bryan (1708-1788)	Book
Bullock, James	A History and Genealogy of the Families of Bellinger, De Veaux, Bull, Morel and other Families	The Morning News Print, Savannah, Georgia	1895	Discusses Patrick Houstoun, owner of Middle Place and contains information on Bryan Morel	Book

BIBLIOGRAPHIC INDEX FOR OSSABAW ISLAND					
Author	Title	Citation	Year	Subject	Type
Burkhardt, B., K. Kennedy, and L. Waters	Barrier island to be preserved for all.	CNN Today, Atlanta, Georgia	1997	Article on the designation of Ossabaw Island as a Natural Reserve	News Article
Burns, Olive Ann	Ossabaw	Atlanta Weekly, Atlanta Journal-Constitution	1980	Article about the island	Article
Busbee, George	Executive Order June 15, 1978	United States National Archives	1978	The Heritage Trust Act of 1975 (O.C.G.A. 12-2-8) continued and codified the Heritage Trust Program that began in 1970 when the Heritage Trust Commission was created. When the Commission expired, its duties to identify, designate and acquire heritage areas were conveyed to the Georgia Department of Natural Resources.	Historic Document
Byrne, W.D	The Burden and Heat of the Day: Slavery and Servitude in Savannah, 1733-1865	Ph.D. dissertation, Florida State University, Tallahassee	1979	Information on Bryan Morel's plantation including two manumitted slaves	Dissertation
Caldwell, Joseph and Sandy West	Unknown	UGA Laboratory of Archaeology	1969	Correspondence between Caldwell and West about Midgette coming to Ossabaw to do research	Letter
Campbell, John	Work, Pregnancy, and Infant Mortality among Southern Slaves	The Journal of Interdisciplinary History 14 (4): pg. 793-812	1984	Info on pregnancy and infant mortality with Kollock's slaves	Article

BIBLIOGRAPHIC INDEX FOR OSSABAW ISLAND					
Author	Title	Citation	Year	Subject	Type
Candler, Allen D., Georgia General Assembly, and Georgia Department of Archives and History	Colonial Records of the State of Georgia	Microfilm Division of the Georgia Department of Archives and History, 1959 Vol. 26.	1959	Claims to Ossabaw Island	Microfilm
Charlton	Charlton to Kollock letter	Hargrett Library UGA	1852	February 5, 1852 letter from Charlton to Kollock	Historic Correspondence
Charlton	Charlton to Kollock Letter	Hargrett Library UGA	1852	February 5, 1852 Kollock Letter from Charlton	Historic Correspondence
Chatham County	Chatham County Tax Digest, 1793	County Tax Digests	1793	Info on taxes owed	Historic Records
Chatham County, Superior Court	Chatham County Deed Book V	Savannah Georgia	1800	Information on North End slave numbers	Historic Document
Clark, M.J	Colonial Soldiers of the South, 1732-1774	pg. 952, Genealogical Publishing Company, Baltimore Maryland	1983	Information on John Morel, Sr. military career	Book
Cloister Hotel	Historical sketches of "Golden Isles of Guale."	Glover Bros	1933	Six islands on the Georgia coast, Cumberland, Jekyll, Saint Simons, Sapeloe, Saint Catherines, and Ossabaw, are shown on the old charts as "The Golden Isles of Guale"	Book
Colony of Georgia	Colonial Conveyence Book C-1	pg 504, Georgia Department of Archives and History, Morrow	1760	Document that details ownership of Ossabaw Island transferred to King George II by Creek chiefs	Historic Document

BIBLIOGRAPHIC INDEX FOR OSSABAW ISLAND					
Author	Title	Citation	Year	Subject	Type
Colony of Georgia	Colonial Conveyence Book C-1	pg 500-503, Georgia Department of Archives and History, Morrow	1760	Document that details Mary and Thomas Bosomworth deeded/ granted Ossabaw to Georgia Governor Henry Ellis for 2050 pounds on April 19 1760	Historic Document
Colvin, Matt and Jake Lulewicz	Buckhead (9CH15), Ossabaw Island 2015 Field Report	Early Georgia	2016	Information on 2015 UGA excavations at Buckhead	Article Report
Colvin, Matt, Victor Thompson, Juli Hayes and John Quinlan	Archaeological Investigations at Buckhead (9CH150) (2015 Field Season), Chatham County, Georgia. To be submitted to the Georgia Department of Natural Resources	Historic Preservation Division, Georgia Department of Natural Resources	2016	Information on 2015 fieldwork at Buckhead (9CH150)	Report
Correspondent From a Staff	Hoover Is Luckless as Georgia Angler	New York Times, Dec 25 1932	1932	Info on President Hoover trip to Ossabaw Island	News Article
Crass, David	Request and Approval of Slit Trench Excavation for Purpose of Disposal of Feral Swine (West of Rocket's Pond)	Historic Preservation Division, Georgia Department of Natural Resources	2000	Information about slit trench excavations near Rocket's Pond	Correspondence
Crass, David	The North End Plantation Archaeology Project	Historic Preservation Division, Georgia Department of Natural Resources	2005	Information on North End (9CH1062)	Report
Cullison, David	Historic Resource Survey ID 5576 (Tabby 1)	Georgia Trust and Office of Historic Preservation, Atlanta, Georgia	1992	Discuss North End Tabby 1	Report
Cullison, David	Historic Resource Survey ID 5577 (Tabby 2)	Georgia Trust and Office of Historic Preservation, Atlanta, Georgia	1992	Discuss North End Tabby 1	Report

BIBLIOGRAPHIC INDEX FOR OSSABAW ISLAND					
Author	Title	Citation	Year	Subject	Type
Cyriaque, Jeanne	Reflections: Georgia African American Historic Preservation Network News 2011.Pmd-Reflections_Dec_2011.Pdf	Historic Preservation Division of the Georgia Department of Natural Resources http://georgiashpo.org/sites/uploads/hpd/pdf/Reflections_Dec_2011.pdf	2011	A web article on the preservation of African American cultural resources on Ossabaw Island	Web Article
Davis, H.A	Some Huguenot Families of South Carolina and Georgia, Peter Lafitte, Andre Verdier, Samuel Montague, Henri Francois Bourquin, Jean Baptiste Bourquin, Peter Papot, Benjamin Godin	Harry Alexander Davis, Huguenot Society of South Carolina, Washington, D.C, Georgia Department of Archives and History, Morrow	1926	Information on Henry Bourquin and his family, owner of Ossabaw before John Morel, Sr	Book
Davis, J.	Island at the crossroads caretake and benefactor, Eleanor (Sandy) West hopes her love and labor will preserve a colorful legacy- and Ossabaw itself.	The Atlanta Journal and Constitution, p. M1.	1994	Article on Eleanor West's desires for the preservation of Ossabaw Island	Newspaper Article
Davis, J.	Ossabaw Island called "most endangered " site: Its historic buildings in jeopardy, group says.	The Atlanta Journal and Constitution, p. 5G.	1995	Article on the potential loss of cultural and historical resources on Ossabaw Island	Newspaper Article
Davis, J.	Saving a natural heritage: Near-pristine Ossabaw still at risk.	The Atlanta Journal and Constitution, p. 2B.	1996	Article highlighting the potential dangers to the preservation of Ossabaw Island	Newspaper Article
de Vorsey Jr., Louis	Maps in Colonial Promotion: James Edward Ogelthorpe's Use of Maps in "Selling" the Georgia Scheme	Imago Mundi 38	1986	Article on Ogelthorpe's efforts to promote Georgia	Article

BIBLIOGRAPHIC INDEX FOR OSSABAW ISLAND					
Author	Title	Citation	Year	Subject	Type
Delegal, P., W.G.D. Brahm, Grey Elliot, E. Tannatt, D. Montaigut, J. Wright, P. Houston, J. Habersham, N. Jones, and William Knox	Proceedings and Minutes of the Governor and Council from October 30, 1754 to [February 13, 1785] ed. Allen D. Candler	The Colonial Records of Georgia, Vol. VIII pg. 493	1907	Signature of Morel on pledge to the King of Britain	Historic Document
DePratter, Chester B.	An Archaeological Survey of Ossabaw Island, Chatham County, Georgia: Preliminary Report	University of Georgia, Laboratory of Archaeology Manuscript No. 293	1974	Unpublished manuscript describing the archaeological resources on Ossabaw Island	Manuscript
Dorsey, Allison	"The Great Cry of People is Land!" Black Settlement and Community Development on Ossabaw Island, Georgia, 1865-1900.	In African American Life in the Georgia Lowcountry: The Atlantic World and the Gullah Geechee, edited by Phillip D. Morgan. Pp 224-252. University of Georgia Press, Athens	2010	Information on Ossabaw's freedmen after the Civil War	Book
Duncan, R.	Freedom's Shore. Tunis Campbell and the Georgia Freedmen	University of Georgia Press, Athens	1986	Discusses Tunis Campbell being appointed to Ossabaw island to s	Book
Edmondson, S.W	RE: Benedict Bourquin, GA	http://www.genealogy.com/forum/surnames/topics/bourquin/83/	2009	Discusses Morel genealogy	Website Forum
Edwards, Mark	National Register of Historic Places Registration Form - Maps & Timeline	The Digital Archaeology Record	1996	Supplemental text and images for Ossabaw Island National Register of Historic Places Registration Form	Report
Edwards, Mark	Ossabaw Island: National Register of Historic Places Registration Form, Major Bibliographic References	The Digital Archaeology Record	1996	Bibliographic references for the national register form	Report

BIBLIOGRAPHIC INDEX FOR OSSABAW ISLAND					
Author	Title	Citation	Year	Subject	Type
Edwards, Mark	Ossabaw Island: National Register of Historic Places Registration Form in Full	The Digital Archaeology Record	1996	Full text of registration of Ossabaw for NRHP	Report
Ehistory.com	Official Records of the War of the Rebellion	http://ehistory.osu.edu/books/official-records		Information on Fort Seymour at Bradley Point	Historic Document
Elliott Daniel T. and Nicholas Honerkamp	Survey, Remote Sensing, and Testing at Scarlett's Mound, 9CH1350 Ossabaw Island	LAMAR Institute Publication Series Report No. 188	2014	Survey results from 9CH1350	Report
Elliott, D., M. Smith, M. B. Reed, and L. O'Steen	Archaeological Testing of Three Sites on the Landings Development, Chatham County, GA	Branigar Organization, Savannah, Georgia	1988	Report on the Archaeological testing of the Landings Development	Report
Elliott, Daniel T.	Progress Report on Archaeological Investigations Within Tabby 1, North End Plantation, Ossabaw Island, Georgia	Historic Preservation Division, Georgia Department of Natural Resources	2006	Progress report on the North End	Report
Elliott, Daniel T.	Progress Report on Archaeological Exploration of Tabby Number 2, North End Plantation, Ossabaw Island, Georgia	Historic Preservation Division, Georgia Department of Natural Resources	2006	Progress report on the North End	Report
Elliott, Daniel T.	South of Hell Gate: Life at the North End Plantation Ossabaw Island, Georgia	Early Georgia 36 (1):23-41	2008	Highlights of Ossobaw archaeology	Report
Elliott, Daniel T.	Archaeological Investigations North End Tabbies, Ossabaw Island, Chatham County	Georgia Archaeological Site File Report No. 3588	2003	Analysis of archaeological deposits around North End tabby slave cabins	Report

BIBLIOGRAPHIC INDEX FOR OSSABAW ISLAND					
Author	Title	Citation	Year	Subject	Type
Elliott, Daniel T.	North End Plantation, Ossabaw Island, Georgia: Preliminary Archaeological Investigations	Ossabaw Island Foundation	2005	Documentation of the 2005 archaeological investigations on North End Plantation conducted by LAMAR Institute	Report
Elliott, Daniel T.	Wreck of the Tracy D: Discovery of an Unidentified Shipwreck on Ossabaw Island	Georgia Archaeological Site File Report No. 5071	2005	Site discovery and field conditions of a Shipwreck during North End investigations	Report
Elliott, Daniel T.	Archaeological Investigations at Tabbies 1 and 2, North End Plantation, Ossabaw Island, Georgia	LAMAR Institute Publication Series, Report Number 108	2007	Second session of site investigations on slave quarters on North End Plantation	Report
Elliott, Daniel T.	Archaeological Investigations at 9CH155	Georgia Archaeological Site File Report No. 5063	2008	Documentation of emergency archaeological data recovery and survey efforts from 9CH155	Report
Elliott, Daniel T.	Archaeological Survey for a Proposed Communications Tower at Site 9CH155	The Digital Archaeology Record	2010	Newell Creek/South End Plantation field work results	Report
Elliott, Daniel T. and Rita F. Elliot	Locked in the Closet: Archaeological Inventory of the Eleanor Torrey West collection from Ossabaw Island, Georgia	LAMAR Institute Publication Series, Report Number 178	2012	Background, methods and inventory of the Eleanor Torrey West Collection	Report
Ellis, H.T, Bosomworth and M. Bosomworth	Indenture Executed by Henry Ellis and Thomas Mary Bosomworth	Hargrett Library UGA	1760	Information on Mary Musgrove and loss of Ossabaw	Historic Document
Ethridge, Robbie	The Invention of the Creek Nation, 1670-1763.	Journal of American History 92 (2)	2005	Info on Mary Musgrove and Ossabaw	Article
Fishman, Jane	The Woman who Saved an Island, The Story of Sandy West and Ossabaw Island	Real People Publishing	2014	Information on Sandy West and Ossabaw	Book

BIBLIOGRAPHIC INDEX FOR OSSABAW ISLAND					
Author	Title	Citation	Year	Subject	Type
Flowers, Charles	A Million Miles Away	The Georgia Gazette and Journal Record, 1 A		Account of the fees paid by members of the Ossabaw Island Project. The fee in 1971 was \$35.00/week and by 1979 the fee was \$75.00/week	Article
Force, P.	Tracts and Other Papers Relating Principally to the Origin, Settlement, and Progress of the Colonies in North America: From the Discovery of the Country to the Year 1776	P. Force	1846	General history of the founding of the English colonies in what would become the United States	Book
Fore, George	Ossabaw Island North End Plantation, Tabby Slave Quarters & Smokehouse Conservation, Chatham County, GA	George Fore, Architectural Conservator, Raleigh, NC	2004	Discusses North End Tabby #1 and Smokehouse	Report
Fore, George	Ossabaw Island North End Plantation, Tabby Slave Quarters #2, Conservation, Chatham County, GA	George Fore, Architectural Conservator, Raleigh, NC	2005	Discusses North End Tabby #2	Report
Foskey, Ann	Images of America: Ossabaw Island	UGA Laboratory of Archaeology	2001	Foskey book on Ossabaw history	Book
Fox, Josiah	Discussion of Live Oak Timbers Letter to Trench Francis, 1797-06-07	National Archives and Records Administration: Sec Navy Requisitions on Sec Treas, RG45 Papers of the War Department 1784-1800. Requisitions on Sec Treas, RG45: Peabody Essex Museum: Josiah Fox Papers http://wardepartmentpapers.org/document.php?i...	1797	Info on timber supplied by John, Bryan, and Peter Morel	Historic Document

BIBLIOGRAPHIC INDEX FOR OSSABAW ISLAND					
Author	Title	Citation	Year	Subject	Type
Fraser, W. J.	Savannah in the Old South	University of Georgia Press, Athens	2003	Book on the history of Savannah	Book
Fraser, Walter J.	Lowcountry Hurricanes: Three Centuries of Storms at Sea and Ashore.	University of Georgia Press, Athens	2003	Info on Ossabaw hurricanes in 1890s	Book
Friedenwald, Herbert Ph. D.	Isaac Levy's Claim to Property in Georgia	American Jewish Historical Society	1901	Info on Isaac Levy's claim to Ossabaw Island	Article
Frisch, Ann	Restore Original Purpose	The Atlanta Journal and the Atlanta Constitution, F4	2000	Arguments about the use of Ossabaw Island for hunting	News Article
Geiger, Cornelius	Geiger to Kollock Letter	Hargrett Library UGA	1853	August 8, 1853 letter from Geiger to Kollock	Historic Correspondence
Geiger, Cornelius	Geiger to Kollock Letter	Hargrett Library UGA	1853	Feb. 25, 1853 letter from Geiger to Kollock	Historic Correspondence
Geiger, Cornelius	Geiger to Kollock Letter	Hargrett Library UGA	1853	Feb. 25, 1853 letter from Geiger to Kollock (cuts off at end)	Historic Correspondence
Geiger, Cornelius	Geiger to Kollock Letter	Hargrett Library UGA	1853	July 22, 1853 Geiger to Kollock letter	Historic Correspondence
Geiger, Cornelius	Geiger to Kollock Letter	Hargrett Library UGA	1853	June 2, 1853 Geiger to Kollock letter	Historic Correspondence
Geiger, Cornelius	Geiger to Kollock Letter	Hargrett Library UGA	1853	March 9, 1853 Geiger to Kollock Letter	Historic Correspondence
Geiger, Cornelius	Geiger to Kollock Letter	Hargrett Library UGA	1853	November 9, 1853 Geiger to Kollock letter	Historic Correspondence
Geiger, Cornelius	Geiger to Kollock Letter	Hargrett Library UGA	1853	October 25, 1853 Geiger to Kollcok Letter	Historic Correspondence
Geiger, Cornelius	Geiger to Kollock Letter	Hargrett Library UGA	1853	September 3, 1853 Geiger to Kollock Letter	Historic Correspondence
Geiger, Cornelius	Geiger to Kollock Letter	Hargrett Library UGA	1853	September 11, 1853 Geiger to Kollock Letter	Historic Correspondence
Geiger, Cornelius	Geiger to Kollock Letter	Hargrett Library UGA	1853	Setember 23, 1853 Geiger to Kollock Letter	Historic Correspondence

BIBLIOGRAPHIC INDEX FOR OSSABAW ISLAND					
Author	Title	Citation	Year	Subject	Type
Geiger, Cornelius and George Kollock	Geiger and Kollock Agreement	Hargrett Library UGA	1855	1855 Agreement between Kollock and Geiger	Historic Correspondence
Genealogical Committee, Georgia Historical Society, compilers	Register of Deaths in Savannah, Georgia, Vol. III, August 1811-August 1818	R.J. Taylor Foundation, Atlanta, Georgia	1986	Record of deaths in Savannah	Book
Georgia General Assembly	Commons house of assembly	Journal of the Commons House of Assembly, January 7, 1755 to [June 16, 1782]. Franklin Turner Company	1907	Record of the proceedings of the Georgia General Assembly	Historic Document
Georgia Historical Society et al	Historic Bonaventure Cemetery: Photographs from the Collection of the Georgia Historical Society	Arcadia Publishing, pg. 48-55	1998	Info on Torrey Family	Book
Georgia President and Assistants	Proceedings of the President and Assistants from October 12, 1741, to October 30, 1754	The Colonial Records of the State of Georgia. New York: AMS Press	1970	Info on Peter Morel	Records
Gillette, J.	Enchanted Isle-Twenty miles south of Savannah, Ossabaw Island maintains its undeveloped status, but deteriorating buildings threaten access to it's natural beauties.	Historic Preservation: Quarterly of the National Council for Historic Sites and Buildings. 47 (6): 64-71	1995	Article on the deterioration of historic resources on Ossabaw Island	Article
Goff, John Hedges	Placenames of Georgia	University of Georgia Press, Athens	2007	Book of Native American placenames in the state	Book
Gough, Barry	Lords of the Northern Forest	History Today 41 (9)	1991	Info on early owners	Article
Granger, Mary	Savannah River Plantations	Savannah Writers' Project, Oglethorpe Press	1997	Discusses David Johnston and Patrick Houston, owners of Middle Place	Book

BIBLIOGRAPHIC INDEX FOR OSSABAW ISLAND					
Author	Title	Citation	Year	Subject	Type
Graves, W. A.	Inspection of Physical Properties at Ossabaw Island and Vernon View by W. A. Graves on April 4, 1962	Ossabaw Island and Torrey Family Papers	1962	Info on repairs needed on structures in 1962	Report
Gregory, Penny	Saltwater Cowboy	http://richmondhillreflectionsive.com/wp-content/uploads/2015/04/RHRVol11No2_LR.pdf	2015	Article about Roger Parker	Article
Groom, W.	Island-hopping	Conde Nast Traveler, 30 (4): 78.	1995	Describes a journey of Georgia's Barrier Islands and provides tourism-related information about them.	Article
Hahn, Stephen C.	The Invention of the Creek Nation, 1670-1763.	University of Nebraska Press	2004	Info on Mary Musgrove and Ossabaw	Book
Hamada, Helen	Interview of Judy Barber on Ossabaw Island	Ossabaw Island Foundation	2009	Info on Genesis Project	Interview
Hamilton, David	Ossabaw	Salt Publishing	2006	Part of a series of Salt Modern Poets	Book
Hamilton, J.G.D.R	Typed Copy of 1777 Inventory and Appraisal of the Estate and Personal Property of John Morel of Christ Church, GA, Including a list of 155 slaves and their values	John Morel Estate Papers, Manuscript 1279, University of North Carolina, Chapel Hill	1947	Discusses John Morel inventory and appraisal in 1777	Manuscript
Hardie, Ann	Isle on the edge	The Atlanta Journal and Constitution, p. 1B.	2000	Article on the issues facing the preservation of Ossabaw Island	Newspaper Article
Hardie, Ann	The Old Lady of Ossabaw	Atlanta	2011	Information on Sandy West and Ossabaw	Magazine Article

BIBLIOGRAPHIC INDEX FOR OSSABAW ISLAND					
Author	Title	Citation	Year	Subject	Type
Harper, Charles	Ossabaw to be Sold	Atlanta Constitution	1895, December 23	Article on the sale of Ossabaw Island	Newspaper Article
Harper, Charles	Offers Island for Hospital	Atlanta Constitution	1898, July 11	Article on the potential use of Ossabaw Island as a hospital	Newspaper Article
Hazel, William	Hazel to Kollock Letter	Hargrett Library UGA	1856	August 15-16, 1856 Hazel to Kollock letter	Historic Correspondence
Hazel, William	Hazel to Kollock Letter	Hargrett Library UGA	1856	November 1, 1856 Hazel to Kollock Letter	Historic Correspondence
Hazel, William	Hazel to Kollock Letter	Hargrett Library UGA	1856	October 4, 1856 Hazel to Kollock Letter	Historic Correspondence
Hazel, William	Hazel to Kollock Letter	Hargrett Library UGA	1856	September 4, Hazel to Kollock Letter	Historic Correspondence
Hazel, William	Hazel to Kollock Letter	Hargrett Library UGA	1856	June 21, 1856 Hazel to Kollock Letter	Historic Correspondence
Hazel, William and George Kollock	Hazel and Kollock Agreement	Hargrett Library UGA	1856	1856 Agreement between Hazel and Kollock	Historic Correspondence
Heitman, Francis B.	Historical Register of Officers of the Continental Army During the War of the Revolution, April, 1775 to December, 1783	Bress of Nichols, Killam and Maffitt	1893	Morel Jr. served in Georgia Militia 1777-1779	Historic Document
Hemperley, M. R.	English Crown Grants for St. Philip Parish in Georgia, 1755- 1775	Surveyor-General Dept.	1972	"Hardwick" is also spelled "Hardwicke." Hardwicke failed to become the successful town that its founders had hoped.	Book

BIBLIOGRAPHIC INDEX FOR OSSABAW ISLAND					
Author	Title	Citation	Year	Subject	Type
Hendrix, S.	Sweet Georgia Coast: The millionaires are gone from these pristine barrier islands. But they left a rich legacy behind.	The Washington Post, p. E01	2002	Article on the buildings remaining from the estates of Ossabaw's wealthy owners	Newspaper Article
Heran, Alexander	Alexander Heran to Mary Bosomworth	Colonial Records of Georgia Volume 27	1747	Historical letter between Heran and Bosomworth	Historic Correspondence
Historic Preservation Division, Georgia Department of Natural Resources	Final Report: Threatened Archaeological, Historic, and Cultural Resources of the Georgia Coast: Identification, Prioritization and Management Using GIS Technology	Georgia Department of Natural Resources, Historic Preservation Division	2008	Report on the threatened cultural resources on Ossabaw Island and recommendations on how to manage these resources	Report
Historic Preservation Division, Georgia Department of Natural Resources	FS Log	Historic Preservation Division, Georgia Department of Natural Resources		Information on Cane Patch (9CH35)	Field Notes
Historic Preservation Division, Georgia Department of Natural Resources	Excavation Field Notes and Unit Forms/Maps	Historic Preservation Division, Georgia Department of Natural Resources		Information on Cane Patch (9CH35)	Field Notes
Historic, Preservation Division, Georgia Department of Natural Resources	About Ossabaw Island	Georgia Department of Natural Resources, Historic Preservation Division	2008	DNR report on Ossabaw Island	Report
Honerkamp, Nicholas	South End Survey Results, A-1	University of Tennessee at Chattanooga	2011	Pedestrian Survey of South End Riverbank	Report
Honerkamp, Nicholas	South End Survey Results, B-1	University of Tennessee at Chattanooga	2011	Supplemental Pedestrian Survey of the south end riverbank	Report

BIBLIOGRAPHIC INDEX FOR OSSABAW ISLAND					
Author	Title	Citation	Year	Subject	Type
Honerkamp, Nicholas	Searching for Geechee Footprints: Plantation Research on Ossabaw Island, Georgia	Paper presented at the 45th Annual meeting of the Society for Historical Archaeology, Baltimore.	2012	Paper on Geechee components of the North End (9CH1062) and survey strategies for identifying plantation occupations on Ossabaw and other coastal sites	Paper
Honerkamp, Nicholas	Riverbank Erosion and Cultural Features, South End, (9CH155) Ossabaw Island	Historic Preservation Division, Georgia Department of Natural Resources	2013	Pedestrian Survey of South End Riverbank	Report
Honerkamp, Nicholas	Preliminary Results of an Archaeological Survey at the North End Site (9CH1062), Ossabaw Island, Georgia	Report on file, Jeffrey L. Brown Institute of Archaeology, University of Tennessee at Chattanooga.	2011	Preliminary report on 2011 fieldwork by University of Tennessee at Chattanooga at North End (9CH106)	Report
Honerkamp, Nicholas and Meredith Gilligan	Past and Present Landscapes at the North End Site (9CH1062), Ossabaw Island, Georgia	Report on file, Jeffrey L. Brown Institute of Archaeology, University of Tennessee at Chattanooga.	2013	Report on 2011 and 2012 fieldwork by University of Tennessee at Chattanooga at North End (9CH106)	Report
Honerkamp, Nicholas, Meredith Gilligan, Taylor Maxie	Gullah-Geechee Landscapes on Ossabaw Island, Georgia	Paper presented at 46th Annual meeting for the Society for Historical Archaeology, Leicester, England.	2013	Summary of 2011 fieldwork on North End, 9CH1062, as it relates to Gullah-Geechee	Paper
Hough, F., editor	The Siege of Savannah	The Reprint Company, Spartanburg, South Carolina	1975	Information about the French shipwreck near Ossabaw Island in 1779	Book
Howard, E.W	The Tale of A Legacy	National Genealogical Society 56 (2) 83-116	1968	Information on transfer of Ossabaw from Grey Elliott to Henry Bourquin	Article
Howard, E.W	The Tale of A Legacy	National Genealogical Society 56 (2) 187	1968	Information on transfer of Ossabaw from Grey Elliott to Henry Bourquin	Article

BIBLIOGRAPHIC INDEX FOR OSSABAW ISLAND					
Author	Title	Citation	Year	Subject	Type
Hoyt, David Webster	A Genealogical History of the Hoyt, Haight, and Hight Families	Providence Press Company, Boston Massachusetts, pg. 399	1871	Discusses Henry Hoyt's involvement in ship timbering businesses on Ossabaw in 1820a	Book
Hughes, William Jr.	Property of Mrs. Eliza S. Morel	William Hughes and Horace Bertrand Folsom Family Papers, MS 406, Georgia Historical Society, Savannah, Georgia	1886	Discusses the division of Ossabaw after John Morel, Sr. death	Historical Document
Hughes, William Jr.	Resurvey of Bryan Morel Plantation Map Book 1, pg. 188; Deed 5-Y Pg. 36	Superior Court Record Room, Chatham County Courthouse	1886	Record of the Bryan Morel plantation on Ossabaw Island	Historic Document
Hunter, Anna	In the Beginning	The Savannah News-Press Magazine pg. 7		Info on Genesis Project	Web Article
Hurd, Duane Hamilton, compiler	William C. N. Swift. History of Bristol County, Massachusetts, with Biographical Sketches of Many of Its Pioneers and Prominent Men	J.W Lewis and Company, Philadelphia, Pennsylvania, pg. 150	1883	Discusses William Swifts logging operations on Ossabaw in 1830s	Book
Hvdt, Kristian (editor)	Drawings and Journal of Philip Georg Friedrich von Reck	The Beehive Press, Savannah, Ga, pg. 39	1980	Detailed journal and sketches of colonial Georgia	Book
Jarrell, John	Jarrell to Kollock Letter	Hargrett Library UGA	1857	August 14, 1857 letter from Jarrell to Kollock	Historic Correspondence
Jarrell, John	Jarrell to Kollock Letter	Hargrett Library UGA	1857	August 25, 1857 Jarrell to Kollock letter	Historic Correspondence
Jarrell, John	Jarrell to Kollock Letter	Hargrett Library UGA	1857	October 17, 1857 Jarrell to Kollock letter	Historic Correspondence
Jarrell, John	Jarrell to Kollock Letter	Hargrett Library UGA	1857	September 13, 1857 Jarrell to Kollock letter	Historic Correspondence

BIBLIOGRAPHIC INDEX FOR OSSABAW ISLAND					
Author	Title	Citation	Year	Subject	Type
Jarrell, John	Jarrell to Kollock Letter	Hargrett Library UGA	1857	September 27, 1857 Jarrell to Kollock letter	Historic Correspondence
Jarrell, John	Jarrell to Kollock Letter	Hargrett Library UGA	1858	August 3, 1858 Jarrell to Kollock letter	Historic Correspondence
Jarrell, John	Jarrell to Kollock Letter	Hargrett Library UGA	1858	August 13, 1858 Jarrell to Kollock Letter	Historic Correspondence
Jarrell, John	Jarrell to Kollock Letter	Hargrett Library UGA	1858	August 15, 1858 Jarrell to Kollock Letter	Historic Correspondence
Jarrell, John	Jarrell to Kollock Letter	Hargrett Library UGA	1858	August 28, 1858 Jarrell to Kollock Letter	Historic Correspondence
Jarrell, John	Jarrell to Kollock Letter	Hargrett Library UGA	1858	July 2, 1858 Jarrell to Kollock Letter	Historic Correspondence
Jarrell, John	Jarrell to Kollock Letter	Hargrett Library UGA	1858	July 23, 1858 Jarrell to Kollock letter	Historic Correspondence
Jarrell, John	Jarrell to Kollock Letter	Hargrett Library UGA	1858	July 30, 1858 Jarrell to Kollock Letter	Historic Correspondence
Jarrell, John	Jarrell to Kollock Letter	Hargrett Library UGA	1858	June 12, 1858 Jarrell to Kollock Letter	Historic Correspondence
Jarrell, John	Jarrell to Kollock Letter	Hargrett Library UGA	1858	November 5, 1858 Jarrell to Kollock Letter	Historic Correspondence
Jarrell, John	Jarrell to Kollock Letter	Hargrett Library UGA	1858	October 9, 1858 Jarrell to Kollock Letter	Historic Correspondence
Jarrell, John	Jarrell to Kollock Letter	Hargrett Library UGA	1858	October 23, 1858 Jarrell to Kollock Letter	Historic Correspondence
Jarrell, John	Jarrell to Kollock Letter	Hargrett Library UGA	1858	September 6, 1858 Jarrell to Kollock Letter	Historic Correspondence
Jarrell, John	Jarrell to Kollock Letter	Hargrett Library UGA	1858	September 15, 1858 Jarrell to Kollock Letter	Historic Correspondence
Jarrell, John	Jarrell to Kollock Letter	Hargrett Library UGA	1859	August 19, 1859 Jarrell to Kollock Letter	Historic Correspondence
Jarrell, John	Jarrell to Kollock Letter	Hargrett Library UGA	1859	July 8, 1859 Jarrell to Kollock letter	Historic Correspondence
Jarrell, John	Jarrell to Kollock Letter	Hargrett Library UGA	1859	July 31, 1859 Jarrell to Kollock Letter	Historic Correspondence

BIBLIOGRAPHIC INDEX FOR OSSABAW ISLAND					
Author	Title	Citation	Year	Subject	Type
Jarrell, John	Jarrell to Kollock Letter	Hargrett Library UGA	1859	June 25, 1859 Jarrell to Kollock Letter	Historic Correspondence
Jarrell, John	Jarrell to Kollock Letter	Hargrett Library UGA	1859	October 6, 1859 Jarrell to Kollock Letter	Historic Correspondence
Jarrell, John	Jarrell to Kollock Letter	Hargrett Library UGA	1859	September 2, 1859 Jarrell to Kollock letter	Historic Correspondence
Jarrell, John	Jarrell to Kollock Letter	Hargrett Library UGA	1859	September 24, 1859 Jarrell to Kollock Letter	Historic Correspondence
Jarrell, John and George Kollock	Kollock and Jarrel Agreement	Hargrett Library UGA	1857	Agreement between Jarrell and Kollock about Ossabaw	Historic Correspondence
Johnson, J.G.	The Yamasee Revolt of 1597 and the Destruction of the Georgia Missions	The Georgia Historical Quarterly, Vol. 7, No. 1	1923	Historical documentation of yamasee revolt and subsequent destruction of GA missions	Historic Document
Johnson, J.G.	The Founding of Spanish Colonies in Georgia and North Carolina	The Georgia Historical Quarterly, Vol. 15, No. 4	1931	Historical background regarding NC and GA spanish colonies and their origins	Academic Article
Johnston, Edith Duncan	The Kollock Letters, 1799-1850	The Georgia Historical Quarterly, Vol. 30, No. 3	1946	Familial letters that shed light on early and mid 19th century life on the GA coast	Letter
Johnston, Edith Duncan	The Houstouns of Georgia	University of Georgia Press, Athens	1950	Discusses Patrick Houstoun, owner of Middle Place and George Kollock, who married Houstoun daughters and owner of South End, another daughter married Alexander McDonald, owner of Middle Place after P. Houstoun	Book

BIBLIOGRAPHIC INDEX FOR OSSABAW ISLAND					
Author	Title	Citation	Year	Subject	Type
Johnston, James, and James Dickson	Valuable Property for Sale, James Johnson, James Dickson, by his attorney James Johnston	Augusta Chronicle	1819, January 30	Advertisement for the sale of land on Ossabaw Island	Newspaper Article
Johnston, W.P.	December 1834 Johnston to Kollock Letter	Hargrett Library UGA	1834	Letter from Johnston to Kollock December 1834	Historic Correspondence
Johnston, W.P.	November 1834 Johnston to Kollock Letter	Hargrett Library UGA	1834	Letter from Johnston to Kollock November 1834	Historic Correspondence
Johnston, W.P.	Johnston to Kollock Letter	Hargrett Library UGA	1851	July 1851 letter from Johnston to Kollock	Historic Correspondence
Jones, C.C. Jr.	Negro Myths from the Georgia Coast; Told in the Vernacular	Houghton, Mifflin, Boston, MA	1888	Compilation of local myths belonging to African Americans living on the coast	Book
Jones, Charles C.	Historical Sketch of Tomochichi	Oglethorpe Press	1998	Sketch of Tomochichi	Historic Sketch
Jones, Charles C., and Georgia Historical Society	The Dead Towns of Georgia	Cherokee Publishing Company	1974	An account of historic towns in Georgia that have been abandoned	Book
Jones, G. F	Georgia Dutch	University of Georgia Press, Athens	1992	Information on John Morel, Sr.	Book
Juricek, John T.	1733 Treaty of Savannah, Georgia Treaties, 1733-1763, pp. 15-17, Vol. XI in Alden T. Faughan (gen. ed.), Early American Indian Documents: Treaties and Laws, 1607-1789	University Publications of America	1986	Juricek notes that the land was exchanged for a variety of trade goods such as deerskins, yards of strouds, blankets, guns, bullets, knives, shirts, flints, hoes, axes, hatchets, kettles, wire, a mirror, a hat, and buttons.	Book

BIBLIOGRAPHIC INDEX FOR OSSABAW ISLAND					
Author	Title	Citation	Year	Subject	Type
Juricek, John T.	Colonial Georgia and the Creeks: Anglo-Indian Diplomacy on the Southern Frontier, 1733-1763	University Press of Florida	2010	Info on Mary Musgrove and Ossabaw	Book
Keister, M. A.	The Ossabaw Island Project, a program fostering creative production and experience	University of Georgia	1992	The Ossabaw Island Project was an artists' colony which operated on Ossabaw Island off Savannah, GA from 1961 to 1982. The purpose of this study was to document the history of the Ossabaw Island Project, to describe how the program operated, and to examine ways in which the Ossabaw Island affected its participants.	Thesis
Kelly, Kelly and Sandy West	Unknown	UGA Laboratory of Archaeology	1967-1968	Correspondence between Kelly and West about Midgette coming to Ossabaw to do research	Letter
Kersh, James	Kersh to Kollock Letter	Hargrett Library UGA	1850	July 1850 Letter from Kersh to Kollock	Historic Correspondence
Kersh, James	Kersh to Kollock Letter	Hargrett Library UGA	1850	May 19, 1850 letter from Kersh to Kollock	Historic Correspondence
Kersh, James	Kersh to Kollock Letter Letter	Hargrett Library UGA	1851	December 1851 letter from Kersh to Kollock	Historic Correspondence
Kersh, James	Kersh to Kollock Letter	Hargrett Library UGA	1851	January 1851 letter from Kersh to Kollock	Historic Correspondence
Kersh, James	Kersh to Kollock Letter	Hargrett Library UGA	1851	January 1851 letter from Kersh to Kollock	Historic Correspondence
Kersh, James	Kersh to Kollock Letter	Hargrett Library UGA	1852	August 1852 letter from Kersh to Kollock	Historic Correspondence

BIBLIOGRAPHIC INDEX FOR OSSABAW ISLAND					
Author	Title	Citation	Year	Subject	Type
Kersh, James	Kersh to Kollock Letter	Hargrett Library UGA	1852	August 1852 letter from Kersh to Kollock	Historic Correspondence
Kersh, James	Kersh to Kollock Letter	Hargrett Library UGA	1852	February 4th, 1852 letter from Kersh to Kollock	Historic Correspondence
Kersh, James	Kersh to Kollock Letter	Hargrett Library UGA	1852	February 26, 1852 letter from Kersh to Kollock	Historic Correspondence
Kersh, James	Kersh to Kollock Letter	Hargrett Library UGA	1852	January 1852 letter from Kersh to Kollock	Historic Correspondence
Kersh, James	Kersh to Kollock Letter	Hargrett Library UGA	1852	January 20, 1852 letter from Kersh to Kollock	Historic Correspondence
Kersh, James	Kersh to Kollock Letter	Hargrett Library UGA	1852	June 24, 1852 Kersh to Kollock Letter	Historic Correspondence
Kersh, James	Kersh to Kollock Letter	Hargrett Library UGA	1852	May 30, 1852 Kersh to Kollock Letter	Historic Correspondence
Kersh, James	Kersh to Kollock Letter	Hargrett Library UGA	1852	March 18, 1852 kersh to kollock letter	Historic Correspondence
Kersh, James	Kersh to Kollock Letter	Hargrett Library UGA	1854	December 5, 1854 Kersh to Kollock Letter	Historic Correspondence
Kersh, James	Kersh to Kollock Letter	Hargrett Library UGA	1854	1854 Kersh to Kollock Letter	Historic Correspondence
Kersh, James	Kersh to Kollock Letter	Hargrett Library UGA	1854	September 26, 1854 Kersh to Kollock Letter	Historic Correspondence
Kilbourne, Elizabeth	Savannah Georgia, Newspaper Clippings (Georgia Gazette). Volume 1 (1763-1770) and Volume II (1774-1785)	E.E Kilbourne	1999	Demonstrates Peter Morel divided his time between island and mainland. Also contains information on runaway slaves from the North End; Information on activities and products generated on North End	Book

BIBLIOGRAPHIC INDEX FOR OSSABAW ISLAND					
Author	Title	Citation	Year	Subject	Type
Kilbourne, Elizabeth	Savannah Georgia, Newspaper Clippings (Georgia Gazette). Volume III (1786-1792)	E.E Kilbourne	2000	Discusses slave notices in 1806 and 1819 but no mention of structures; Discusses Johnston partnership with James Dickson; Demonstrates Peter Morel divided his time between island and mainland; Also contains information on runaway slaves from the North End	Book
Kilbourne, Elizabeth	Savannah Georgia, Newspaper Clippings (Georgia Gazette). Volume IV (1793-1799)	E.E Kilbourne	2001	Discusses Middle Place as a settled cotton plantation; Demonstrates Peter Morel divided his time between island and mainland; Also contains information on runaway slaves from the North End	Book
Kilbourne, Elizabeth	Savannah Georgia, Newspaper Clippings (Georgia Gazette). Volume V (1800-1806)	E.E Kilbourne	2003	Demonstrates Peter Morel divided his time between island and mainland; Discusses one third of Ossabaw levied as property by Peter Morel; Also contains information on runaway slaves from the North End	Book

BIBLIOGRAPHIC INDEX FOR OSSABAW ISLAND					
Author	Title	Citation	Year	Subject	Type
King, Linda O.	An Eccentric Place of Very High Quality: Ossabaw Island, Georgia as a Context for the Interpretation of Historical, Cultural, and Environmental Change on the Atlantic Coast	Unpublished Ph.D. thesis, Department of Anthropology, Georgia State University, Atlanta	2015	Information on all of Ossabaw, focuses on Morel use, great reference guide	Dissertation
Knight, L.L	Georgia's Roster of the Revolution	pg. 423, State Printing Office, Atlanta	1967	Information on John Morel, Sr. military career	Book
Koenig, J.	Georgia's island jewels.	St. Petersburg Times, p. 1-E	1993	Article on the natural beauty of the Barrier Islands	Newspaper Article
Kollock, George	Kollock Journal 1849	UNC Chapel Hill	1849	Personal journal of George Kollock containing info regarding his property on South End from 1849	Journal
Kollock, George	Kollock Journal 1850	UNC Chapel Hill	1850	Personal journal of George Kollock containing info regarding his property on South End from 1850	Journal
Kollock, George	Kollock Diary 1850	Hargrett Library UGA	1850	Daily pocket book of George Kollock from 1850	Journal
Kollock, George	Kollock Farm Book	UNC Chapel Hill	1851	Records of farming activities of the Kollock family in 1851	Historic Document
Kollock, George	Farmbook	UNC Chapel Hill	1851	Records of farming activities of the Kollock family in 1851 along with crop and flock information	Historic Document
Kollock, George	Kollock Journal 1851	UNC Chapel Hill	1851	Personal journal of George Kollock containing info regarding his property on South End from 1851	Journal

BIBLIOGRAPHIC INDEX FOR OSSABAW ISLAND					
Author	Title	Citation	Year	Subject	Type
Kollock, George	Kollock Diary 1851	Hargrett Library UGA	1851	Daily pocket book of George Kollock from 1851	Journal
Kollock, George	Kollock Journal 1852	UNC Chapel Hill	1852	Personal journal of George Kollock containing info regarding his property on South End from 1852	Journal
Kollock, George	Kollock Diary 1852	Hargrett Library UGA	1852	Daily pocket book of George Kollock from 1852	Journal
Kollock, George	Kollock Journal 1853	UNC Chapel Hill	1853	Personal journal of George Kollock containing info regarding his property on South End from 1853	Journal
Kollock, George	Kollock Diary 1853	Hargrett Library UGA	1853	Daily pocket book of George Kollock from 1853	Journal
Kollock, George	Kollock Journal 1854	UNC Chapel Hill	1854	Personal journal of George Kollock containing info regarding his property on South End from 1854	Journal
Kollock, George	Kollock Diary 1854	Hargrett Library UGA	1854	Daily pocket book of George Kollock from 1854	Journal
Kollock, George	Kollock Journal 1855	UNC Chapel Hill	1855	Personal journal of George Kollock containing info regarding his property on South End from 1855	Journal
Kollock, George	Kollock Diary 1855	Hargrett Library UGA	1855	Daily pocket book of George Kollock from 1855	Journal
Kollock, George	Kollock Journal 1856	UNC Chapel Hill	1856	Personal journal of George Kollock containing info regarding his property on South End from 1856	Journal
Kollock, George	Kollock Diary 1856	Hargrett Library UGA	1856	Daily pocket book of George Kollock from 1856	Journal

BIBLIOGRAPHIC INDEX FOR OSSABAW ISLAND					
Author	Title	Citation	Year	Subject	Type
Kollock, George	Kollock Journal 1857	UNC Chapel Hill	1857	Personal journal of George Kollock containing info regarding his property on South End from 1857	Journal
Kollock, George	Kollock Diary 1857	Hargrett Library UGA	1857	Daily pocket book of George Kollock from 1857	Journal
Kollock, George	Kollock Journal 1858	UNC Chapel Hill	1858	Personal journal of George Kollock containing info regarding his property on South End from 1858	Journal
Kollock, George	Kollock Diary 1858	Hargrett Library UGA	1858	Daily pocket book of George Kollock from 1858	Journal
Kollock, George	Kollock Journal 1859	UNC Chapel Hill	1859	Personal journal of George Kollock containing info	Journal
Kollock, George	Kollock Diary 1859	Hargrett Library UGA	1859	Daily pocket book of George Kollock from 1859	Journal
Kollock, George	Kollock Journal 1860	UNC Chapel Hill	1860	Personal journal of George Kollock containing info regarding his property on South End from 1860	Journal
Kollock, George	Kollock Diary 1860	Hargrett Library UGA	1860	Daily pocket book of George Kollock from 1860	Journal
Kollock, George	Kollock Journal 1861	UNC Chapel Hill	1861	Personal journal of George Kollock containing info regarding his property on South End from 1861	Journal
Kollock, George	Kollock Diary 1861	Hargrett Library UGA	1861	Daily pocket book of George Kollock from 1861	Journal
Kollock, George	Kollock Diary 1862	Hargrett Library UGA	1862	Daily pocket book of George Kollock from 1862	Journal
Kollock, George	Kollock Diary 1863	Hargrett Library UGA	1863	Daily pocket book of George Kollock from 1863	Journal
Kollock, George	Kollock Diary 1864	Hargrett Library UGA	1864	Daily pocket book of George Kollock from 1864	Journal

BIBLIOGRAPHIC INDEX FOR OSSABAW ISLAND					
Author	Title	Citation	Year	Subject	Type
Kollock, George	Overseer Letters	UNC Chapel Hill	1830-1876	Overseers papers, legal records of kollock and miller, miscellaneous letters	Historic Document
Kollock, George	Kollock Letters 1840-1861	UNC Chapel Hill	1840-1861	Personal letters addressed to George Kollock	Letter
Kollock, George	Slave Clothing Lists for Rosedew, Retreat, and Ossabaw	UNC Chapel Hill	1846-1861	Personal notebook of George Kollock containing info regarding clothes, shoes, and blankets	Historic Document
Kollock, George	Kollock Diaries 1850-1853	Hargrett Library UGA	1850-1853	Daily pocket book of George Kollock from 1850-1853	Journal
Kollock, George	Kollock Diaries 1854-1857	Hargrett Library UGA	1854-1857	Daily pocket book of George Kollock from 1854-1857	Journal
Kollock, George	Kollock Diaries 1858-1859	Hargrett Library UGA	1858-1859	Daily pocket book of George Kollock from 1858-1859	Journal
Kollock, George	Kollock Diaries 1860-1864	Hargrett Library UGA	1860-1864	Daily pocket book of George Kollock from 1860-1864	Journal
Kollock, George	Task and Instructions for Ossabaw Island	UNC Chapel Hill		Info on tasks and instructions written by Kollock for Ossabaw	Historic Document
Kollock, George and M. Duke	Kollock and Duke Agreement	Hargrett Library UGA	1861	1861 Agreement between Kollock and Duke	Historic Correspondence
Kollock, George and Cornelius Geiger	Kollock & Geiger Agreement	Hargrett Library UGA	1853	Agreement between Kollock and Geiger about Ossabaw	Historic Correspondence
Kollock, George and James Gilliam	Kollock and Gilliam Agreement	Hargrett Library UGA	1849	1849 Agreement between Kollock and Gilliam	Historic Correspondence
Kollock, George and James Kersh	Kollock and Kersh Agreement	Hargrett Library UGA	1850	1850 Agreement between Kollock and Kersh	Historic Correspondence

BIBLIOGRAPHIC INDEX FOR OSSABAW ISLAND					
Author	Title	Citation	Year	Subject	Type
Kollock, George and James Kersh	Kollock and Kersh Agreement	Hargrett Library UGA	1851	1851 agreement between Kersh and Kollock	Historic Correspondence
Kollock, George and James Kersh	Kollock and Kersh Agreement	Hargrett Library UGA	1853	1853 Agreement between Kollock and Kersh about Ossabaw	Historic Correspondence
Kollock, George and Robert Corel	Kollock and Corel Agreement	Hargrett Library UGA	1860	1860 Agreement between Kollock and Corel	Historic Correspondence
Kollock, Susan M.	Letters of the Kollock and Allied Families, 1826-1884. Part III. Georgia Historical Quarterly, Vol. 34, No. 2	UGA Laboratory of Archaeology	1950	Article consisting of letters from Kollock family	Article
Kopperman, Paul E.	Profile of Failure: The Carolana Project, 1629-1640	The North Carolina Historical Review 59 (1)	1982	Info on Heath's life, transfer of his land to Lord Berkeley, feaffment to Sir Richard Grenville including Ossabaw (only temporary, info on other early owners	Book
Krakov, Kenneth K.	Georgia Place-Names	Winship Press	1975	Book on Native American place names in the state	Book
Lafar, M.F and C. P. Wilson	Abstract Wills, Chatham County, Georgia, 1773-1813	National Genealogical Society	1936	Discusses Patrick Houstoun as executor of the estates of David Johnston and Col. James Johnston, owners of Middle Place	Book
Lamar Institute	Proposal to Conduct Ground Penetrating Radar Survey on Portions of the Newell Creek Site (9CH155), Ossabaw Island, Chatham County, Georgia	The Lamar Institute	2008	Proposal to conduct GPR at 9CH155, South End	Proposal

BIBLIOGRAPHIC INDEX FOR OSSABAW ISLAND					
Author	Title	Citation	Year	Subject	Type
Larson, Lewis	The Georgia and South Carolina Coastal Expeditions	The University of Alabama Press	1998	Moore's Certain Aboriginal Mounds of the Georgia Coast	Book
Lebos, Jessica Leigh	No-Man-or Woman-Is an Island	Connect Savannah: The News, Arts & Entertainment Weekly	2013	Reports that Dr. Torrey paid \$150,000 for Ossabaw Island	Journal Article
Ledlie, Joe	Fighting to Save the Golden Isles	The Atlanta Constitution: 12A	1972	Info on preservation of Ossabaw Island	News Article
Lee, F. D. and J. L. Agnew	Historical Record of the City of Savannah	Savannah: J. H. Estill	1869	John Morel Jr. attended meetings of Liberty Boys and volunteered as member of colonial rebels	Book
Leigh, Jack, James Kilgo, and Alan Campbell	Ossabaw: evocations of an island	University of Georgia Press, Athens	2004	Photographs by Jack Leigh, paintings by Alan Campbell, and an essay by James Kilgo	Book
Lester, Robert and Adam L. Beckwith	Papers of the American Slave Trade	Series D: Records of the U. S. Customshouses, Part 1: Port of Savannah Slave Manifests, 1790-1860, Record Group 36: Records of the United States Customs Service, Records of the Customshouses, Entry 1468: Savannah-Coastwise Slave Manifests, 1801-1860, National Archives and Records Administration (Archives I), Washington, D.C. 2004 Vol. 10:0205,10:0341,10:0673,11:0735,14:0119, 10:0341, 12:0320. 0886926319.and "U.S., Southeast Coastwise Inward and Outward Slave Manifests, 1790-1860" http://search.ancestry.com/search/db.aspx?dbid=1714	2004	Info on Slave Shipments sent to Ossabaw	Records

BIBLIOGRAPHIC INDEX FOR OSSABAW ISLAND					
Author	Title	Citation	Year	Subject	Type
Levy, Isaac	Advertisement, September 13, 1759	Published in South Carolina Gazette, Keith Read Collection, Hargrett Rare Book and Manuscript Library, University of Georgia Libraries, Athens	1759	Advertisement for the intended sale of Ossabaw and Sapelo	Historic Document
Levy, Isaac	Sketch of second memorial of Isaac Levy to the Lords of Trade and Plantation, 1768	Hargrett Rare Book and Manuscript Library	1768	This document, dated 1768, is a sketch of Isaac Levy's second memorial to the British Lords of Trade and Plantation.	Historic Document
Lossing, B.J	The Pictorial Field-book of the Revolution	pg. 724, Making of American Books. www.hti.umich.edu/cgi/t	1851-1852	Information on John Morel, Sr. military career	Historic Document
Magoffin, Dorothy Seay	A Georgia Planter and his Plantations 1837-1861	The North Carolina Historical Review, Vol. 15, No. 4	1938	Information on George Kollock and his farming activities	Historic Document
Malatchi Opiya Mico	Deed of feoffment from Malatchi Opiya Mico to Thomas (and) Mary Bosomworth, 1747 Jan. 4.	Hargrett Rare Book and Manuscript Library	1747	This fragment is a copy of a deed dated January 4, 1747 from Creek leader Malatchi Opiya Mico (also Malatche, Malatchee) to Thomas Bosomworth and his wife Mary (a.k.a. Mary Musgrove or Coosaponakeesa).	Historic Document
Marscher, B. and F. Marscher	The Great Sea Island Storm of 1893	Mercer University Press, Macon, Georgia. Pg. 18-21	2004	Record of storms on the Georgia coast	Book
Marshall, Nancy	Ossabaw	Nexus Press	1982	Photographs by Nancy Marshall	Book
Martin, John	Letter to Governor Patrick Tonyn	Georgia Historical Quarterly 1(4):333-334	1782, October 19	Information on the burning of a new vessel and stealing slaves and indigo belonging to John Morel, Sr. by members of the Arbuthnot crew	Historic Correspondence

BIBLIOGRAPHIC INDEX FOR OSSABAW ISLAND					
Author	Title	Citation	Year	Subject	Type
Martin, John	Letter to Governor Patrick Tonyn	Georgia Historical Quarterly 1(4):335	1782, October 22	Information on the burning of a new vessel and stealing slaves and indigo belonging to John Morel, Sr. by members of the Arbuthnot crew	Historic Correspondence
Martin, V.J.	Architectural Survey of Chatham County. Survey Forms and photographs on file.	Georgia Department of Natural Resources, Atlanta	1975	Field notes pertaining to historical buildings surveyed in Chatham County	Field Notes
Martinez, CA	Culture Sequence on the Central Georgia Coast 1000 BC to AD 1650	Unpublished M.A. thesis, Department of Anthropology, University of Florida, Gainesville	1975	Account of the use of the Coast by people through time	Thesis
McMann, C.	The Development of Cord Marked Pottery in Chatham County GA	Proceedings of the Society for Georgia Archaeology 3.	1940	Article on cord marked pottery in the archaeological record of the Georgia Coast	Article
Miller, M.W.	Tabby Resources in Georgia.	http://www.state.ga.us/dnr/histpres/tabby/miller.html	2005	Record of structures constructed out of Tabby	Web Article
Mobley, Chuck	Black History of Some Morel's Found in Savannah, Georgia	Savannahnow.com	2004	History of some of the African Americans enslaved by the Morels	Web Article
Mohr, Clarence L.	Before Sherman: Georgia Blacks and the Union War Effort	The Journal of Southern History Volume XLV, No. 3, August	1979	Brief mention of slaves on Middle Place in September 1962	Article
Montgomery, Robert	A Discourse Concerning the Design'd Establishment of a New Colony to the South of Carolina, in the Most Delightful Country of the Universe	London: printed in the year 1717	1717	Sir Robert Montgomery, Baronet, designed establishment for a colony including land of Ossabaw	Historic Document

BIBLIOGRAPHIC INDEX FOR OSSABAW ISLAND					
Author	Title	Citation	Year	Subject	Type
Montgomery, Robert, John Barnwell, and Kenneth Coleman	The Most Delightful Golden Islands; Being a Proposal for the Establishment of a Colony in the Country to the South of Carolina	Cherokee Publishing Company	1969	A proposal for the creation of an English colony in what is now Georgia	Historic Document
Moore, Clarence B.	Certain Aboriginal Mounds of the Georgia Coast	The Academy of Natural Sciences of Philadelphia, Journal 11 (Second Series, Part 1):2-138	1897	Information on excavations on Ossabaw Island	Book
Moore, Clarence B.	Clarence Bloomfield Moore on Ossabaw Island, 1896-1897	The Digital Archaeology Record	1897	Documentation of the first excavations of Moore on Ossabaw + Introduction to his visit	Report
Moore, Clarence B.	Aboriginal Urn-Burials in the United States	American Anthropologist 6 (6): 660-669	1902	Article on the use of urns in burial practices in the prehistoric United States	Article
Mordecai, Julia	Morel Family Register	Georgia Historical Society	1847	List of members of the Morel Family	Historic Document
Morel, Bryan M.	Post Office, Savannah, Ga, June 30, 1852	Savannah Daily Republican Col. 1	1852	Byran Morel as postmaster	Historic Newspaper
Morel, Captain John	Provision Return for the Light Dragoons Signed by Captain John Morel for Three Men of Colonel Malbrow's Dragoons, 02/18?/1778	Mordecai Sheftall Collection, New York, New York	1778	Morel Jr. as Lietenant in Colonel Malbrow's Dragoons	Historic Document
Morel, John	Last Will and Testament, John Morel	Colonial Will Book AA, Georgia Department of Archvies and History, Morrow, Georgia	1774	Last will and testament of John Morel,Sr.	Historic Document
Morel, John	John Morel Estate Paper	Louis Round Wilson Special Collections Library, University of North Carolina	1777	Inventory and appraisal of property belonging to John Morel Sr.	Historic Document

BIBLIOGRAPHIC INDEX FOR OSSABAW ISLAND					
Author	Title	Citation	Year	Subject	Type
Morel, John	Return Signed by Sam Scott to Lieutenant John Morel for 315 Rations for 105 Days from 12/15/1777-03/30/1778, 10/29/1778, 1777-1778	Mordecai Sheftall Collection, New York, New York	1777-1778	Mordecai Sheftall (1735-1797) was a staunch Whig and was considered the head of the Jewish Community in Savannah during this era. As chairman of the Council of Safety, he was a Colonel in the civilian staff of the Georgia Continental Line and Deputy of the Commissary of Issues. Sheftall purchased rations with his funds for the Army and Navy and billed the government for food and supplies.	Historic Correspondence
Morel, John & Charles Thomson	A Letter on the Expressing of a Fine Oil from Bene Seed	Transactions of the American Philosophical Society Vol. 1	1769-1771	Detailed letter regarding expressing oil of bene seed	Letter
Morel, John, Robert Watts, Edward Telfair, and George Walton	John Morel Agreement, 1774 December 2, 1774	Hargrett Rare Book and Manuscript Library	1774	Agreement on the shipping of timbers for the construction of a ship	Historic Document
Morel, Peter	Morel, Peter	Colonial Wills, October 27, 1752	1752	Will of Peter Morel	Historic Document
Morgan, Chip	Site Visit Report	Historic Preservation Division, Georgia Department of Natural Resources	2004	Discusses visit to 9CH155 to observe erosion near burial location as well identifying location for reburial.	Report

BIBLIOGRAPHIC INDEX FOR OSSABAW ISLAND					
Author	Title	Citation	Year	Subject	Type
Morgan, Phillip	African American Life in the Georgia Lowcountry: the Atlantic World and the Gullah Geechee	University of Georgia Press, Athens	2011	Chapter by Allison Dorsey about black settlement and community development on Ossabaw from 1865-1900	Book
Morris, Michael	The Peculiar Case of Mary Musgrove Matthews Bosomworth: Colonial Georgia's Forgotten Leader	International Social Science Review 71 (1/2)	1996	Info on Mary Musgrove and Ossabaw	Article
Moyer, Gail	The Life and Times of William Henry Cuyler	Armstrong Atlantic State University, Savannah, Georgia	1984	Moyer cites Superior Court of Chatham County, Savannah, Georgia Deeds: 2-0, 3-F, p. 398	Book
Multiple	Ossabaw Island and Torrey Family Papers	Georgia Historical Society	1699-2007	Collection consists of Ossabaw Island Foundation records, Torrey family papers, title history of the island, Morel historical documents, architectural drawings of Torrey home,	Historic Document
Musgrove, Mary, Thomas Bosomworth, and Henry Ellis	(Legal) indenture executed by Henry Ellis and Thomas (and) Mary Bosomworth (with sworn statements and opinion), 1760 Apr. 19.	Hargrett Rare Book and Manuscript Library	1747	This is a copy of a legal indenture made on April 19, 1760 between Thomas and Mary Bosomworth (a.k.a Mary Musgrove or Coosaponakeesa) and Henry Ellis (Royal Governor of Georgia, 1757-1760).	Historic Document

BIBLIOGRAPHIC INDEX FOR OSSABAW ISLAND					
Author	Title	Citation	Year	Subject	Type
Newton, A. P.	Introduction: Calender of State Papers Colonial, American and West Indies, Volume 41: 1734-1735	http://www.british-history.ac.uk/report.aspx?compid=72749&stquery=T.%20Lowndes%20dispute%20over%20land .	1953	Record of state papers from 1734-1735 between the Board of Trade and the Committee of the Privy Council for Plantation Affairs	Web Article
Nordheimer	Ecologists Hope to Save Wild Islands Off Georgia	New York Times	1972	Info on preservation of Ossabaw Island	News Article
Oakes, James	The Ruling Race	W.W. Norton and Company, London	1998	Briefly discusses Kollock's slave purchases and annual profits as they relate to cotton production	Book
Olsen, Margaret	For Everyone, Not Just a Few Hunters	The Atlanta Journal and the Atlanta Constitution, F4	2000	Arguments about the use of Ossabaw Island for hunting	News Article
Ontario Archaeological Museum	Catalog of Specimens in the Ontario Archaeological Museum, Toronto: in Connection with the Department of Education	Warwick Brothers and Rutter, Toronto	1897	Describes CB Moore funerary artifacts from Ossabaw	Book
Ontario, Department of Education, and Provincial Archaeological Museum	Additions to the Museum. Annual Archaeological Report. 1899. Being Part of Appendix to the Report of the Minister of Education, Ontario	Warwick Brothers and Rutter, Toronto	1900	Describes CB Moore funerary artifacts from Ossabaw	Book
Ossabaw Island Education Alliance	Ossabaw Island Bibliography	University System of Georgia	2009	Bibliography of all Ossabaw Island resources	Bibliography
Ossabaw Island Foundation	Ossabaw Oracle	Ossabaw Island Foundation	1997	1997-2003 (last issue recorded), irregular publication	Newsletter

BIBLIOGRAPHIC INDEX FOR OSSABAW ISLAND					
Author	Title	Citation	Year	Subject	Type
Ossabaw Public Preserve	Society for Georgia Archaeology PSA	Society for Georgia Archaeology		PSA Concerning Georgia Archaeological sites	PSA
Parish, L.	Slave Songs of the Georgia Sea Islands	Creative Age Press, Inc., New York.	1942	Compilation of songs sung by African American slaves on Sea Island Plantations	Book
Pearson, Charles	Locational Analysis of Late Pre-Historic Sites on Ossabaw Island, Georgia	University of Georgia, Laboratory of Archaeology Manuscript No. 368	1975	Analysis of settlement pattern of the Irene Period on Ossabaw	Manuscript
Pearson, Charles	Analysis of Late Mississippian Settlements on Ossabaw Island, Georgia	Master's Thesis submitted to University of Georgia, Athens	1976	Information on settlement patterns on Ossabaw	Thesis
Pearson, Charles	Analysis of Late Mississippian Settlements on Ossabaw Island, Georgia	In Mississippian Settlement Patterns, edited by Bruce D. Smith. Academic Press, New York	1977	Information on settlement patterns on Ossabaw	Book Chapter
Pearson, Charles	Patterns of Mississippian Period Adaptation in Coastal Georgia	University of Georgia, Laboratory of Archaeology Series No. 93	1979	Information on Mississippian settlements and resource use on Ossabaw Island	Thesis
Pearson, Charles	Late Prehistoric Settlement Systems on Ossabaw Island, Georgia	In Excursions in Southeastern Geology, The Archaeology-Geology of the Georgia Coast, edited by J.D Howard, C. B Depratter, and R.W Frey, pp.179-191, Guidebook 20, The Geological Society of America. Georgia Department of Natural Resources, Atlanta	1980	Information on settlement patterns on Ossabaw	Book Chapter
Pearson, Charles	A Proposal to Conduct Archaeological Excavations at the "Bead Maker's Shell Midden, Site OSS 73, Ossabaw Island, Georgia	Historic Preservation Division, Georgia Department of Natural Resources	1999	Proposal to work at Bead Maker's Midden	Proposal

BIBLIOGRAPHIC INDEX FOR OSSABAW ISLAND					
Author	Title	Citation	Year	Subject	Type
Pearson, Charles	Prehistoric Settlement and Sites on Ossabaw Island, Georgia: An Atlas	University of Georgia, Georgia Archaeological Site File, Manuscript No. 614	2001 (Revised 2014)	Documentation of prehistoric archaeology surveys from the 1970's	Manuscript
Pearson, Charles and Fred Cook	Excavations at the Bead Maker's Shell Midden, Site 9CH199, Redacted Version	The Digital Archaeology Record	2005	Redacted Version of Bead Maker's Midden Excavations	Report
Pearson, Charles and Fred Cook	Excavations at the "Bead Maker's Midden," Ossabaw Island, Georgia: An Examination of Mississippi Period Craft Specialization on the Georgia Coast	Historic Preservation Division, Georgia Department of Natural Resources	2008	Analysis of archaeological excavations of shell midden in late prehistoric Irene phase site	Report
Pearson, Charles and Fred Cook	Excavations at the "Bead Maker's Midden," Ossabaw Island, Georgia: An Examination of Mississippi Period Craft Specialization on the Georgia Coast: Artifact Data	The Digital Archaeology Record	2008	Charts of Artifact Data from Bead Maker's Midden	Report
Pearson, Charles and Fred Cook	Excavations at the "Bead Maker's Midden," Ossabaw Island, Georgia: An Examination of Mississippi Period Craft Specialization on the Georgia Coast: Final Report	The Digital Archaeology Record	2008	Final Report of Bead Maker's Midden Excavations	Report
Pearson, Charles and Fred Cook	Excavations at the "Bead Maker's Midden," Ossabaw Island, Georgia: An Examination of Mississippi Period Craft Specialization on the Georgia Coast	Historic Preservation Division, Georgia Department of Natural Resources		Draft report on Bead Maker's Midden	Report

BIBLIOGRAPHIC INDEX FOR OSSABAW ISLAND					
Author	Title	Citation	Year	Subject	Type
Pearson, Charles and Fred Cook	Excavations at the "Bead Maker's" Shell Midden, Site 9CH199, Ossabaw Island, Georgia End of Field Report	Historic Preservation Division, Georgia Department of Natural Resources		End of field report on Bead Maker's Midden	Report
Peirce, Robert C.	Robert C. Peirce diary	Hargrett Manuscripts, University of Georgia	1862	The collection consists of a biary of Robert C. Peirce, Paymaster of the U.S.S. Dawn, from September 24, 1862-February 7, 1863. The diary contains information about the activities of the U.S.S. Dawn in and around the Ogeechee River, south of Savannah, Georgia including the islands of Ossabaw and Wassaw, as part of the Union blockade.	Historic Document
Pennington, John	Is Ossabaw on Death Row?	Atlanta Journal and Constitution	1972	Info on preservation of Ossabaw Island	News Article
Perceval, John and Georgia	Trustees for Establishing the Colony of Georgia in America, Journal of the Earl of Egmont, First President of the Board of Trustees, from June 14, 1738, to May 25, 1744	The Colonial Records of Georgia	1970	Details place names on Ossabaw Island	Book
Pressly, Paul M.	On the Rim of the Caribbean: Colonial Georgia and the British Atlantic World	University of Georgia Press, Athens	2013	Brief information on Morel occupation of Ossabaw	Book
Pressly, Paul M.	Ossabaw Island and the Atlantic World	In Slavery and Freedom in Savannah, edited by Leslie M. Harris and Daina Ramey Berry. University of Georgia Press, Athens	2014	General information about Ossabaw	Book

BIBLIOGRAPHIC INDEX FOR OSSABAW ISLAND					
Author	Title	Citation	Year	Subject	Type
Price, George	Mapping and Systematic Shovel Testing at Middle Place Plantation (9CH158)	The Coastal Management Program of the Georgia Department of Natural Resources	2007	Archeological investigations at 9CH158 Middle Place Plantation	Report
Price, George	Ossabaw's Middle Settlement	Apalachee Research Archaeology Consultants, Inc.	2014	Writings concerning Ossabaw's Middle Plantation history and etc	Academic Article
Puckett, P. and Seabrook C.	Defender of the wild: Saving Georgia's treasures comes naturally for Jane Yarn.	The Atlanta Journal and Constitution, p. 2B.	1995	Article on Jane Yarn and her efforts to preserve natural resources	Newspaper Article
Redfearn, Daniel Huntley	Alexander McDonald of New Inverness, Georgia and his descendants	University of Georgia Press, Athens	1954	Book about Alexander McDonald, owner of Middle Place	Book
Rippin, Charles	Ossabaw	Coastal Quarterly, Spring 1977.	1977	Info on Torrey Mansion	Article
Ritchison, Brandon, Victor Thompson, and Amanda Roberts Thompson	Archaeological Investigations at South End (9CH155) (2014 Field Season), Chatham County, Georgia. To be submitted to the Georgia Department of Natural Resources	Historic Preservation Division, Georgia Department of Natural Resources	2016	Report on 2014 fieldwork on 9CH155	Report
Rodgers, C.R. P. and S. F. Du Pont	Expedition to Ossabaw, Ga.	n.p., New York	1862	Commander C. R. P. Report to Flag-officer S. F. Du Pont, dated December 12, 1861. Account by a writer on board one of the vessels command the expedition.	Historic Document
Rogers, Ronnie	Mapping of Cultural Resources on Island in Conjunction with Wildlife Resources Division	Historic Preservation Division, Georgia Department of Natural Resources	1996	Information on cultural resources on Ossabaw	Report

BIBLIOGRAPHIC INDEX FOR OSSABAW ISLAND					
Author	Title	Citation	Year	Subject	Type
Rogers, Ronnie	Historic Shipwreck Information for Ossabaw Island, General Shepley	The Digital Archaeology Record	1999	Report regarding the ship wreck of General Shepley	Report
Rogers, Ronnie	Historic Shipwreck Information for Ossabaw Island, John Miller	The Digital Archaeology Record	1999	Report regarding the shipwreck of John Miller	Report
Rogers, Ronnie	Historic Shipwreck Information for Ossabaw Island: Sally & Poll	The Digital Archaeology Record	1999	Info on the wreck of the Sally & Poll	Report
Rogers, Ronnie	Historic Shipwreck Information for Ossabaw Island: USS Buffalo	The Coastal Management Program of the Georgia Department of Natural Resources	1999	Info on the wreck of the USS Buffalo	Report
Rogers, Ronnie	Archaeological Investigations for Buried Fuel Line to Main House	The Digital Archaeology Record	2001	Illustration & explanation of shovel tests conducted prior to fuel tank instalation near Main House	Report
Rogers, Ronnie	Information and Notes Regarding Scouts Program at 9CH155	Historic Preservation Division, Georgia Department of Natural Resources	2002	Information on 9CH155	Field Notes
Rogers, Ronnie	Field Notes and Forms Related to 9CH155 Boy Scout Program	Historic Preservation Division, Georgia Department of Natural Resources	2002	Information on 9CH155	Field Notes
Rogers, Ronnie	Ossabaw Island: Monitering Bluff Erosion at the Newell Creek Site, 2002-2005	The Digital Archaeology Record	2002	Erosion Monitering and conclusions from 9CH155	Report
Rogers, Ronnie	Archaeological Investigations at 9CH155 (The Newell Creek Site)	University of Georgia Laboratory of Archaeology Report No. 2526	2003	Overview of archaeological investigations on Ossabaw done by OSA, and DNR HPD at 9CH155	Report

BIBLIOGRAPHIC INDEX FOR OSSABAW ISLAND					
Author	Title	Citation	Year	Subject	Type
Rogers, Ronnie	Ossabaw Tabbies Investigation Workshop	Historic Preservation Division, Georgia Department of Natural Resources	2003	Information related to research on North End Tabby	Field Notes
Rogers, Ronnie	Reinternment at the Middle Place Site (9CH158) of Burials that Eroded from the Bluff at 9CH155 (Newell Creek/South End site), Ossabaw Island, Chatham Co. Ga	Historic Preservation Division, Georgia Department of Natural Resources	2004	Information on 9CH155	Report
Rogers, Ronnie	Re-Internment at the Middle Place Site (9CH158) of Burials that Eroded from the Bluff at 9CH155 (Newell Creek Site), Ossabaw Island, Chatham County, Georgia	Historic Preservation Division, Georgia Department of Natural Resources	2004	Details skeletal recovery from 9CH155, South End and its reburial at 9CH158, Middle Place	Report
Rogers, Ronnie	Preliminary Archaeological Investigations of the Historic Component, Middle Place Site, Ossabaw Island, Chatham County, Georgia	Historic Preservation Division, Georgia Department of Natural Resources	2004	Preliminary investigations through boy scouts program at Middle Place	Report
Rogers, Ronnie	Request for Site Visit to Check New Station/Septic Tank at Hunt Camp near Newell Creek	Historic Preservation Division, Georgia Department of Natural Resources	2005	Information on 9CH155	Field Notes
Rogers, Ronnie	Ossabaw Island: Monitoring Bluff Erosion at the Newell Creek Site	Historic Preservation Division, Georgia Department of Natural Resources		Information on 9CH155	Field Notes
Rutland, J.	Echoes of the River Bend	Trafford on Demand Pub.	2004	History of the River Bend community	Book

BIBLIOGRAPHIC INDEX FOR OSSABAW ISLAND					
Author	Title	Citation	Year	Subject	Type
Sainsbury, W. Noel	America and West Indies: Addenda 1629' Calendar of State Papers Colonial, America and West Indies Volume 9: 1675- 1676 and Addenda 1574-1674,	P.M. Hale, Printer of the State, 1886, 1629	1893	First Anglo owner Sir Robert Heath	Book
Saunders, William	Report Concerning Daniel Coxe's Purchase of Robert Heath's Carolana Patent 1699	The Colonial Records of North Carolina, vol. 1 (Raleigh, N.C.: P. M. Hale, Printer of the State, 1699). 575-586.	1886	Coxe's Memorial lays out his claim to the Carolina Province in detail. Coxe was the first English proprietor to send ships and settlers to the area, yet the ventures failed. His attempts to colonize and to gain his patent rights are examined further in: Daniel Coxe, Propriety of Carolana Als Florida : An Abstract of the Title of Daniel Cox, the Present Proprietary Unto the Province of Carolana, Als Florida in North America (1699); G. D. Scull, "Biographical Notice of Doctor Daniel Coxe, of London," The Pennsylvania Magazine of History and Biography 7, no. 3 (1883).	Book

BIBLIOGRAPHIC INDEX FOR OSSABAW ISLAND					
Author	Title	Citation	Year	Subject	Type
Savannah Unit, Georgia Writers' Project, Work Projects Administration in Georgia	Colerain Plantation, Part II	Georgia Historical Quarterly 25(1):39-66	1941	Discusses John Morel, Sr.'s use of Ossabaw Island	Article
Scarborough, William Kaufman	The Overseer: Plantation Management in the Old South	University of Georgia Press, Athens	1984	briefly discusses Cornelius Geiger, overseer on Kollock's plantation; briefly states limits to how many lashes overseer could give on Kollock's plantation without him being present; describes an incident where overseer whipped Grace, and made Kollock upset. pg. 13, 94, 121	Book
Schlesser, Jody	Ossabaw Island: Revisiting the Genesis Project	n.p.	1970	Video of some of the students involved with the Genesis project	Documentary
Seventh Session United States Congress	Payment to the Estate of John Habersham for Naval Materials for Payments Made by Him to John H. Morel	n.p.	1803	Info on payments to Morel's estate	Historic Document
Shallcross, Gillian	Main House Gardens	Ossabaw Oracle Winter, XV, No. 3 pg. 3	2009	Info on Torrey Gardens	Article
Shallcross, John	Letter to the Ossabaw Island Project Board of Advisors from John Shallcross, director of the Genesis Project	Georgia Ephemera Collection, University of Georgia Hargrett Library Box 42, MS 3496 Athens, Georgia	1971	Information on Genesis Project	Letter
Shane, Mark	Rising Taxes May Force Island Sale	Savannah Morning News	1972	Info on preservation of Ossabaw Island	News Article

BIBLIOGRAPHIC INDEX FOR OSSABAW ISLAND					
Author	Title	Citation	Year	Subject	Type
Shelton, Stacy	Ossabaw's Open Door	Atlanta Journal-Constitution	2003	General information about Ossabaw	Newspaper Article
Shelton, Stacy	Island Cabin offers Peek into Slave Life	The Digital Archaeology Record/AJC	2006	Newspaper article about Tabby Slave Cabins on Ossabaw	Newspaper Articles
Shelton, Stacy	If walls could talk; Island cabins offer peek into slave life	Atlanta Journal-Constitution	2006	Articles on the remaining tabby slave cabins on Ossabaw Island	Newspaper Article
Simmons, Jim, et al	Ossabaw Island: Request and Approval of Silt Trench Excavation	The Digital Archaeology Record/ GA Dept of Natural Resources Wildlife Preservation Division	2000	Detailed request of Silt Trench Excavation on Ossabaw	Report
Singleton, Theresa A.	The Archaeology of Afro-American Slavery in Coastal Georgia: A Regional Perception of Slave Households and Community Patterns.	Ph.D. dissertation, University of Florida. University Microfilms, Ann Arbor	1980	Community patterns and household practices of the African American slaves on the coast of Georgia	Dissertation
Singleton, Theresa A.	Reclaiming the Gullah-Geechee Past: Archaeology of Slavery in Coastal Georgia	In African American Life in the Georgia Lowcountry: The Atlantic World and the Gullah Geechee, edited by Phillip D. Morgan. Pp 151-187. University of Georgia Press, Athens		Brief information on Gullah-Geechee archaeology on Ossabaw	Book
Smith, D.	Civil War Savannah	pg. 34, Frederic C. Beil, Savannah, Georgia	1997	Information on Bryan Morel killed at Manassas	Book
Sparks, Andrew	Exploring Ossabaw: Shorter College Students Camped a Week in a Wilderness Doing Research in Biology	The Atlanta Journal and Constitution Magazine: 5/18/1969 pg. 44	1969	Info on Genesis Project	News Article
Sparks, Andrew	Georgia's Wild Coast... Can It Be Saved?	The Atlanta Constitution: pg. 59		Info on island preservation	News Article

BIBLIOGRAPHIC INDEX FOR OSSABAW ISLAND					
Author	Title	Citation	Year	Subject	Type
Stewart, Mart. A	"Whether Wast, Deodand, or Stray": Cattle , Culture, and the Environment in Early Georgia	Agricultural History 65 (3): pg. 1-28	1991	An article of the early agricultural practices of Georgia	Article
Stewart, Mart. A	"What Nature Suffers to Groe": Life, Labor and Landscape on the Georgia Coast, 1680-1920	University of Georgia Press, Athens	2002	Discusses Kollock's plantation strategies on Ossabaw such as adding manure and marsh mud as fertilizer to crops.- pg 166,168	Book
Sullivan, Buddy	Tabby: A Historical Perspective of an Antebellum Building Material in McIntosh County, Georgia	Buddy Sullivan, Darien,GA. Georgia Room, University of Georgia Libraries, Athens	1998	Tabby, its use as a building material, and its historical context	Book
Sullivan, Buddy	From Beautiful Zion to Red Bird Creek: A History of Bryan County, Georgia	Bryan County Board of Commissioners, Pembroke, GA	2000	General information about Ossabaw	Book
Sullivan, Buddy	Ossabaw Island	New Georgia Encyclopedia	2003	Wikipedia-esque article on the island	Article
Sullivan, Buddy	Ossabaw Island	http://richmondhillreflectionsive.com/wp-content/uploads/2015/04/RHRVol11No2_LR.pdf	2015	Article about general history of the island	Article
Swanton, John	Early History of the Creek Indians and Their Neighbors	Government Printing Office	1922	Account of the Creek people and their history	Book
Swanton, John and W.C.S. Raymon Fogelson	Handbook of North American Indians, Vol. 14, Southeast	Government Printing Office	2004	Details about Native American groups in the Southeast	Book
Telfair Museum of Art and McCullough, H. K.	Telfair Museum of Art: Collection Highlights	Telfair Museum of Art	2005	Painting of the Morel Family	Painting

BIBLIOGRAPHIC INDEX FOR OSSABAW ISLAND					
Author	Title	Citation	Year	Subject	Type
Thieme, Donald M.	Soils and Geomorphology of the Tabby Site (9CH1062), Ossabaw Island	UGA Laboratory of Archaeology	2005	Report on relevant soils and geomorphology of the island	Report
Torrey, Frederic C.	The Torrey Families and Their Children in America	Lakehurst, N. J.	1924	Information on the Torrey Family	Book
Torrey, Henry N.	The Story of Ossabaw	UGA Laboratory of Archaeology	1963	Personal history of Ossabaw by West	Historic Document
Turck, John	Ossabaw Island Period Map (Satelite Detail)	Turck, Inc.		Satelite map displaying various periods of Ossabaw occupancy (woodland, archaic, etc)	Map
Turck, John	Ossabaw Island Period Map with Site Numbers	Turck, Inc.		Map displaying locations and numbers for Ossabaw archaeological sites	Map
Turck, John	Ossabaw Island Period Map	Turck, Inc.		Map displaying period locations of Ossabaw Inhabitants	Map
UNC Chapel Hill	Manuscript Purchase Receipt	UNC Chapel Hill	2014	Transaction record of Pollock plantation journals from UNC Chapel Hill	Receipt
Unknown	Journal, March 1758: Volume 65, Journals of the Board of Trade and Plantations, Volume 10: January 1754-December 1758	Journals of the Board of Trade and Plantations, ed. K. H.. (ed) Ledward	1758	Journal of the communications between the Board of Trade and Plantations	Historic Journal
Unknown	Morel Land Grants: St. Thomas Parish	Recorded as surveyed October 12, 1767/Plat Book C, page 233. For St. Andrews, Elliott and O'Steen, Archaeological Investigations at Tabbies 1 and 2, North End Plantation, Ossabaw Island, Georgia. 19. http://genforum.genealogy.com/morel/messages/164.html	1767	Land Grants recorded to the Morel Family	Web Article

BIBLIOGRAPHIC INDEX FOR OSSABAW ISLAND					
Author	Title	Citation	Year	Subject	Type
Unknown		Georgia Gazette	1770	John Morel had enough excess to advertise the exportation of beef from his Ossabaw Island plantation in the Georgia Gazette	Newspaper
Unknown		Georgia Gazette	1794	Sale of 8,000 acres, all of Ossabaw. On the Island are 3 settled plantations in the occupation of John, Peter Henry and Bryan Morel	Newspaper
Unknown		Georgia Gazette	1806	One third part of Ossabaw Island levied on as property of Peter Henry Morel	Newspaper
Unknown	Population Schedule	pg. 84, U.S Census, Bryan County, Georgia	1830	Information on Bryan Morel and household	Historic Document
Unknown	1834 Kollock Letter	Hargrett Library UGA	1834	1834 letter addressed to George Kollock	Historic Correspondence
Unknown	1840 Kollock Letter	Hargrett Library UGA	1840	1840 Letter addressed to George Kollock	Historic Correspondence
Unknown	1846 Kollock Letter	Hargrett Library UGA	1846	1846 Letter addressed to George Kollock	Historic Correspondence
Unknown	Slave Schedule	pg. 149-150, U.S. Census, Chatham County, Georgia	1850	Information slaves owned by Bryan Morel	Historic Document
Unknown	Population Schedule	pg. 253, U.S Census, Bryan County, Georgia	1850	Information on Hariet Morel and household.	Historic Document
Unknown	Population Schedule	pg. 110 U.S Census, Bryan County, Georgia	1860	Information on Bryan Morel and household	Historic Document

BIBLIOGRAPHIC INDEX FOR OSSABAW ISLAND					
Author	Title	Citation	Year	Subject	Type
Unknown	Ossabaw Island records, 1796-1812 and 1863	Georgia Archives	1863	Included are early land divisions of the island by Bryan Morel and others and inventories of slaves held. There is also an 1863 Civil War bond for \$1,000. Related maps are found with the archives' land records. Available only as photocopy.	Archives
Unknown	Another Iron-Clad Fight	New York Herald Col. 1	1863	Info on Fort Seymour	Historic Newspaper
Unknown	Lands from the Micos: Oglethorpe's compact with the Creek Indians	The Atlanta Constitution (1881-2001), p. 4	1885	Story on Ogelthorpe's agreement with the kings and chiefs of the Creek nation for complete title to all lands between the Savannah and Altamaha rivers, except HUSSOPEE, now known as Ossabaw, and some other islands for "hunting, bathing, and fishing."	Newspaper Article
Unknown	Ossabaw to be sold: The old home of Sir Patrick and Lady Houston will be a pleasure resort. If the sale is consummated it will rival Jekyll in its attractiveness as a winter resort.	The Atlanta Constitution (1881-2001), p. 3	1895	Article on the potential sale of land on Ossabaw Island for a resort	Newspaper Article
Unknown	Macon Builds Yachts	The Macon Telegraph, August 12, 1895	1895	Article of the construction of Yachts in Macon, Ga	Historic Newspaper

BIBLIOGRAPHIC INDEX FOR OSSABAW ISLAND					
Author	Title	Citation	Year	Subject	Type
Unknown	Unknown	The American Archaeologist 1898:109 Landon Printing and Publishing Company, Columbus, Ohio	1898	Brief mention of cultural material on Ossabaw "On Ossabaw Island were many mounds, and among these one containing numerous skeltons, deposits of calcine human bones, and certain large jars, some containing cremated remains, others skeletons of infants"	Article
Unknown	Offers island as hospital: Mr. Donald Harper's generous proposition to the government. May be used by the Red Cross, Ossabaw, one of the largest islands on Georgia coast, to be used for sick soldiers.	The Atlanta Constitution (1881-2001), p. 7	1898	Donation of land on Ossabaw Island to the American Red Cross for use as a hospital	Newspaper Article
Unknown	Big Game is hunted on Ossabaw Island	The Atlanta Constitution, 1906 pg. 5	1906	Info on game animals on Ossabaw	Historic Newspaper
Unknown	Those Who Come and Go: Dr. and Mrs. H. A. Torrey	Thomasville Daily Times Enterprise 1915: pg. 5	1915	Information on Torrey Family	Historic Newspaper
Unknown	Pickets Patrol Decks	The New York Sun	1919		Article
Unknown	Oglethorpe's Treaty with the Lower Creek Indians	The Georgia Historical Quarterly 4 (1)	1920	Article on the treaty between Ogelthorpe and the Creek for land to establish the colony of Georgia	Article
Unknown	Hospital of the Michigan Mutual Liability Company	Modern Medicine 2, no., pg. 604	1920	Information on Dr. Torrey	Journal Article

BIBLIOGRAPHIC INDEX FOR OSSABAW ISLAND					
Author	Title	Citation	Year	Subject	Type
Unknown	Torrey will build home at Ossabaw at \$400,000 cost.	The Atlanta Constitution (1881-2001), p. 15	1924	Article on the purchas of Ossabaw island by the Torrey family and the construction of their estate	Newspaper Article
Unknown	America and West Indies-February 1718	Calendar of State Papers Colonial, America and West Indies, Volume 30 (1930) pp. 168-186	1930	Legal correspondence between the American Colonies and the British Government	Book
Unknown	Mary Musgrove, Creek Indian, interpreter and teacher in Georgia's first school	The Atlanta Constitution (1881-2001), SM2	1939	Article on Mary Musgrove	Newspaper Article
Unknown	Ossabaw, a chronicle of eight years: 1969-1977	Ossabaw Island Newsletter	1978	Special Issue (February 1978) of Ossabaw, the newsletter of Ossabaw Island and its programs. Includes "highlights of the major changes, activities, and future plans of the four (educational and research) programs	Newsletter
Unknown		The Augusta Chronicle, April 1, 2000	2000	Reports that Dr. Torrey paid \$150,000 for Ossabaw Island	News Article
Unknown	Unknown	Historic Preservation Division, Georgia Department of Natural Resources	2001	Correspondence related to skeletal recovery and reburial, 9CH155	Letter
Unknown	Unknown	Historic Preservation Division, Georgia Department of Natural Resources	2001	Field Notes and Photos on Skeletal remains at 9CH155	Field Notes
Unknown	Monitoring of Grading for a Barge Landing at South End	Historic Preservation Division, Georgia Department of Natural Resources	2002	Information on South End	Report

BIBLIOGRAPHIC INDEX FOR OSSABAW ISLAND					
Author	Title	Citation	Year	Subject	Type
Unknown	The Ossabaw Island Foundation Club House: Excellence in Restoration	The Rambler, 12.	2003	In 2009, the Club House's exterior received a new coat of paint and its electrical system was upgraded to include three new heat pumps. OIF received substantial support from the Courtney Knight Gaines Foundation of Savannah to complete the project	Web Article
Unknown	Field Notes fo 9CH158	Historic Preservation Division, Georgia Department of Natural Resources	2004	Field notes from Scout Program at 9CH158, Middle Place	Field Notes
Unknown	Prehistoric Indian Archaeology on Ossabaw Island	The Digital Archaeology Record/The Islander - St. Simons	2005	Local Newspaper article about Ossabaw Prehistoric archaeology	Newspaper Article
Unknown	Bringing the Boarding House Back to Life	Ossabaw Oracle X, no. 3	2005	Information on historic preservation work on the Ossabaw boarding house	News Article
Unknown	Cane Patch Correspondence	Historic Preservation Division, Georgia Department of Natural Resources	2009	Information on Cane Patch (9CH35)	Correspondence
Unknown	Ossabaw Island Heritage Preserve Map	Georgia Department of Natural Resources Wildlife Preservation Division	2011	Ossabaw map concerning boat docking, camping grounds, and major Ossabaw locations	Map
Unknown	Ossabaw Island Heritage Preserve Map	Georgia Department of Natural Resources Wildlife Preservation Division	2011	Ossabaw map concerning boat docking, camping grounds, and major Ossabaw locations (Negative of previous image)	Map

BIBLIOGRAPHIC INDEX FOR OSSABAW ISLAND					
Author	Title	Citation	Year	Subject	Type
Unknown		Georgia Gazette	1770, April 18	Discusses Morel employing ship builder John Wand	Newspaper
Unknown		Georgia Gazette	1770, April 20	Discusses Morel offer to supply oak and cedar ship timbers as well as beef, indigo, cotton seed, tallow molded candles, hard soap, marble slabs, hardware, ham, rum, claret, and shoes	Newspaper
Unknown		Georgia Gazette	1770, March 21	Discusses Morel cutting timber	Newspaper
Unknown		Georgia Gazette	1774, February 23	Discusses for sale by Morel-marble, glass door locks, hinges, live oak timber and live hogs	Newspaper
Unknown	Georgia Reports, Charlton-65 Georgia	Superior Courts of the Eastern District, Savannah, Georgia; https://play.google.com/books/reader?id=6ng0AQAAAMAAJ&printsec=frontcover&output=reader&hl=en&pg=GBS.PA85	1809, April	Discusses division of Morel estate	Historic Document
Unknown	Information on Crop Yields by year (1850-1860)	n.p.	1850-1860	Data concerning crop yields from 1850-1860	Spreadsheet

BIBLIOGRAPHIC INDEX FOR OSSABAW ISLAND					
Author	Title	Citation	Year	Subject	Type
Unknown	Arrival of Freeman From the Sea Islands	Savannah Daily Herald; http://savnewspapers.galileo.usg.edu/savnewspapers-j2k/view?docId=bookreader/smn/smn1865/smn1865-1040.mets.xml;query=ossabaw;brand=savnewspapers-j2k-brand#page/n0/mode/1up	1865, November 11	Discusses freedmen leaving Ossabaw after land reverted back to original owners	Newspaper Article
Unknown	Freedmen's Bureau Online Records of the Assistant Commissioner for the State of Georgia, Bureau of Refugees, Freedmen and Abandoned Lands, 1865-1869	http://www.freedmensbureau.com/georgia/landtitles/georgialand8.htm	1865-1869	Records the freed slaves living on Ossabaw	Historic Document
Unknown	Valuable Cotton Lands, situated on the South End	Savannah Daily Herald; http://savnewspapers.galileo.usg.edu/savnewspapers-j2k/view?docId=bookreader/smn/smn1866/smn1866-0527.mets.xml;query=ossabaw;brand=savnewspapers-j2k-brand#page/n0/mode/1up	1866, June 11	Discusses South End for sale	Newspaper Article
Unknown	Magille; Died on Ossabaw Island, on the morning of the 13th inst., Fanny C, wife of J. W. Magill	Savannah Daily Herald; http://savnewspapers.galileo.usg.edu/savnewspapers-j2k/view?docId=bookreader/smn/smn1866/smn1866-0542.mets.xml;query=ossabaw;brand=savnewspapers-j2k-brand#page/n0/mode/1up	1866, June 15	Discusses death of Fanny Magille	Newspaper Article

BIBLIOGRAPHIC INDEX FOR OSSABAW ISLAND					
Author	Title	Citation	Year	Subject	Type
Unknown	Valuable Cotton Lands, situated on the South End	Savannah Daily Herald; http://savnewspapers.galileo.usg.edu/savnewspapers-j2k/view?docId=bookreader/smn/smn1866/smn1866-0478.mets.xml;query=ossabaw;brand=savnewspapers-j2k-brand#page/n0/mode/1up	1866, May 28	Discusses South End for sale	Newspaper Article
Unknown	North End of Ossabaw for sale or rent by Bryan, Hartridge and Co	Savannah Daily Herald; http://savnewspapers.galileo.usg.edu/savnewspapers-j2k/view?docId=bookreader/smn/smn1867/smn1867-1223.mets.xml;query=ossabaw;brand=savnewspapers-j2k-brand#page/n0/mode/1up	1867, December 31	Discusses North End for sale	Newspaper Article
Unknown	NAGPRA Notice of Inventory Completion	Federal Register Online, Vol. 66, NO. 47: 14207-14209	2001, March 9	Describes CB Moore funerary artifacts from Ossabaw	Report
Unknown	Cane Patch-General Information	Historic Preservation Division, Georgia Department of Natural Resources		Information on Cane Patch (9CH35)	Field Notes
Unknown	Field Notes for 9CH1062	Historic Preservation Division, Georgia Department of Natural Resources		Field notes related to work at 9CH102, North End	Field Notes
Unknown	Unknown	Historic Preservation Division, Georgia Department of Natural Resources		Field notes related to identification of skeletal material eroding out of bluff at 9CH155, South End	Field Notes
Unknown	Ossabaw Timeline	University of Georgia		Pre-contact to 2013 timeline of Ossabaw	Timeline
Unknown	Ossabaw Island Cultural Sequence and Historic Timeline	The Digital Archaeology Record		timeline of historic events on Ossabaw & cultural sequence	Timeline

BIBLIOGRAPHIC INDEX FOR OSSABAW ISLAND					
Author	Title	Citation	Year	Subject	Type
Unknown	Ossabaw Island Management Plan Recommendations: Cultural and Historical Preservation Subgroup	UGA Laboratory of Archaeology		Recommendations for research and management	Report
Unknown	Shipwreck Information General Shepley	Historic Preservation Division, Georgia Department of Natural Resources		Brief information on the General Shepley	Report
Unknown	Shipwreck Information General Shepley	Historic Preservation Division, Georgia Department of Natural Resources		Brief information on the General Shepley	Report
Unknown	Shipwreck Information General Shepley	Historic Preservation Division, Georgia Department of Natural Resources		Brief information on the General Shepley	Report
Unknown	Shipwreck Information General Shepley	Historic Preservation Division, Georgia Department of Natural Resources		Brief information on the General Shepley	Report
Unknown	The Colonial Records of North Carolina	American South: Colonial and State Records of North Carolina 1, pg. 519		Report concerning Daniel Coxe's purchase of Robert Heath's Carolana Patent	Report
Unknown	Fort McAllister I, II, Cwsac Battle Summaries	The American Battlefield Protection Program-the Civil War (U.S. National Park Service), http://www.nps.gov/civilwar/search-soldiers-detail.htm?soldierId=036E7ABC-DC7A-DF11-BF36-B8AC6F5D926A		Military activity around Ossabaw Island	Web Article
Unknown	Georgia, Confederate Pension Applications, 1879-1960	Ancestry.Com, in the Information Ancestry.com. Georgia, Confederate Pension Applications, 1879-1960 [database on-line]. Provo, UT, USA: Ancestry.com Operations Inc, 2009. Original data: Confederate Pension Applications, Georgia Confederate Pension Office, RG 58-1-1, Georgia Archives., http://search.ancestry.com/search/collections/GAconfederatepension .		Info on Morel descendants joining Confederate Army	Web Article

BIBLIOGRAPHIC INDEX FOR OSSABAW ISLAND					
Author	Title	Citation	Year	Subject	Type
Unknown	John Dicks House, Natchez City, Adams County, Natchez, Ms, 39120	http://www.livingplaces.com/MS/Adams_County/Natchez_City/John_Dicks_House.html		It is possible that Natchez architect Sidney Stratton (1845-1921) designed the structure. Stratton was associated with McKim, Mead & White in New York at the time. He designed the Brooklyn Riding and Driving Club in 1890, of which Waterbury was a member. Leland Roth notes that Stratton "designed a house for James M. Waterbury to be built in the South, but it is not known whether it was ever built.	Web Article
Unknown	Welcome to Ossabaw Island	http://www.ossabawisland.org		General info on Ossabaw Island	Web Article
Unknown	Taxes on Georgia Coastal Islands, 1944	Johanna Kittles Williams Collection		Info on Taxes Paid by the owners of Ossabaw Island	Records
Unknown	Assibaw Island, Island	Records of the Assistant Commissioner for the State of Georgia Bureau of Refugees, Freedmen and Abandoned Lands, 1865 - 1869 National Archives Publication M798 Roll 36 "Register of Land Titles Issued to Freedmen".		Record of land allotted to former slaves on Ossabaw Island	Historic Document
Unknown	Legal Claim Pertaining to the Cession of Ussaba (I.E. Ossabaw) and Sappola (I.E. Sapelo) Islands, 1760-1770	GALILEO: Southeastern Native American Documents		Legal claim by Mary Musgrove to the land given to her by the Creek Nation.	Historic Legal Document

BIBLIOGRAPHIC INDEX FOR OSSABAW ISLAND					
Author	Title	Citation	Year	Subject	Type
Unknown	Torrey Paid \$300,000 for Ossabaw Holdings	The Atlanta Constitution, 17.		Cost to Dr. Torrey for the purchase of land on Ossabaw Island	Historic Newspaper
Unknown	Detroit Buys Shotter Estate	Daily Times Enterprise, 1		The Torreys reportedly paid less than \$100,000, or about forty percent of its value, for the property	Historic Newspaper
Unknown	Savannah Welcomes Dr. Torrey and Wife	Daily Times Enterprise, 1		Info on Torrey Family	Historic Newspaper
Unknown	Vanishing Georgia Collection	Georgia Division of Archives and History		Photograph of aerial view of "The Big House"	Photograph
Unknown	Vanishing Georgia Collection	Georgia Division of Archives and History		Photograph of aerial view of the island	Photograph
Unknown	Vanishing Georgia Collection	Georgia Division of Archives and History		Photograph of aerial view of the island	Photograph
Unknown	Vanishing Georgia Collection	Georgia Division of Archives and History		Photograph of beach scene	Photograph
Unknown	Vanishing Georgia Collection	Georgia Division of Archives and History		Photograph of breakwater	Photograph
Unknown	Vanishing Georgia Collection	Georgia Division of Archives and History		Photograph of cabin	Photograph
Unknown	Vanishing Georgia Collection	Georgia Division of Archives and History		Photograph of front view of "The Big House"	Photograph
Unknown	Vanishing Georgia Collection	Georgia Division of Archives and History		Photograph of game breeding activities	Photograph
Unknown	Vanishing Georgia Collection	Georgia Division of Archives and History		Photograph of a group of hunters about to depart	Photograph
Unknown	Vanishing Georgia Collection	Georgia Division of Archives and History		Photograph of a group of hunters standing under live oaks	Photograph
Unknown	Vanishing Georgia Collection	Georgia Division of Archives and History		Photograph of hunters viewing their deer	Photograph

BIBLIOGRAPHIC INDEX FOR OSSABAW ISLAND					
Author	Title	Citation	Year	Subject	Type
Unknown	Vanishing Georgia Collection	Georgia Division of Archives and History		Photograph of hunters with the deer they have killed	Photograph
Unknown	Vanishing Georgia Collection	Georgia Division of Archives and History		Photograph of hunting party	Photograph
Unknown	Vanishing Georgia Collection	Georgia Division of Archives and History		Photograph of hunting party about to depart	Photograph
Unknown	Vanishing Georgia Collection	Georgia Division of Archives and History		Photograph of hunting party on the island	Photograph
Unknown	Vanishing Georgia Collection	Georgia Division of Archives and History		Photograph of hunting party ready for the hunt	Photograph
Unknown	Vanishing Georgia Collection	Georgia Division of Archives and History		Photograph of rear view of "The Big House"	Photograph
Unknown	Vanishing Georgia Collection	Georgia Division of Archives and History		Photograph of rear view of "The Big House"	Photograph
Unknown	Vanishing Georgia Collection	Georgia Division of Archives and History		Photograph of scene on the island	Photograph
Unknown	Vanishing Georgia Collection	Georgia Division of Archives and History		Photograph of "The Big House"	Photograph
Unknown	Vanishing Georgia Collection	Georgia Division of Archives and History		Photograph of "The Big House"	Photograph
Unknown	Vanishing Georgia Collection	Georgia Division of Archives and History		Photograph of view of "The Big House"	Photograph
Unknown	Vanishing Georgia Collection	Georgia Division of Archives and History		Photograph of young woman on dock	Photograph
Vail, I. E.	Three Years on the Blockade: A Naval Experience	Abbey Press	1902	Vail's experience stationed on Ossabaw Island	Book
VanDeMark, S. M.	The rehabilitation of significant cultural landscapes of the north end of Ossabaw Island, Georgia	Cornell University	2003	Article of the restoration and historical preservation of landscapes on Ossabaw Island	Thesis

BIBLIOGRAPHIC INDEX FOR OSSABAW ISLAND					
Author	Title	Citation	Year	Subject	Type
Vanstory, B	Georgia's Land of the Golden Isles	University of Georgia Press, Athens	1956	Briefly discusses settlement of slaves at South End and Middle Place	Book
Various Authors	9CH155 Documents	Georgia Achaeological Site File No. 2181	2001	Miscellaneous reports and documents concerning 9CH155	Report
Various Authors	Ossabaw Island: Various Newspaper Articles	The Digital Archaeology Record	Vari us	Miscellaneous newspaper articles related to Ossabaw	Newspaper Articles
Wahlauer, Gilian Ford and James McDonald	Ossabaw Island	Georgia Historical Society	2000	Video on Ossabaw Island	Video
Waller, David	Ossabaw Island Comprehensive Management Plan	The Digital Archaeology Record	2000	Documentation of resouces, natural history, and proposed management for Ossabaw	Report
Waters, K.	Re: Morel (1775-1834) Fra>Ga. Morel Family Genealogy	Forum. http://genforum.genealogy.com/morel/messages/93.html	2001	Morel geneology information	Timeline
Webb, P., and C. DePratter	Archaeological Excavations at 9 Ch 113. Chatham County, GA	Department of Anthropology, UGA	1982	Information on 9CH113	Report
Weldon, Frank et al.	History of Savannah, Ga: from Its Settlement to the Clouse of the Eighteenth Century	D. Mason and Co. Syracuse, N.Y.	1890	Morel Jr. took part in setting fire to ships	Book
West, Eleanor and West, Clifford	Ossabaw	n.p.	1973	Consists of statements supporting the preservation of Ossabaw Island for educational and research projects. Text by Eleanor West; designed by Clifford West. Introduction by Suzanne Motheral.	Collection of Statements

BIBLIOGRAPHIC INDEX FOR OSSABAW ISLAND					
Author	Title	Citation	Year	Subject	Type
West, Eleanor Torrey	Eleanor Torrey West collection of Ossabaw Island deeds and legal documents, 1809-1976.	Georgia Histroical Society	2008	This collection consists of the title history of Ossabaw Island, represented through deeds, wills, court decisions, and other legal documents, all of which are positive photocopies.	Historic Document
West, J. P., James McDonald, and Gilian Ford Wahlauser	Ossabaw Island Georgia	S.I: J.P. West	1990	Narrated by Gilian Ford Wahlauser and James McDonald/Music composed and performed by Rob Saunders. 24 minutes.	Video
Whiteside, John and Thomas LeBreton	(Legal) petition of John Whiteside and Thomas LeBreton (on behalf of) Isaac Levy, (to) the King's most Excellent Majesty in Council.	Southeastern Native American Documents	1755	This undated document is an incomplete legal petition to the King of England from John Whiteside and Thomas LeBreton, agents on behalf of Isaac Levy.	Historic Document
Wilkes, R.L., J. H. Johnson, H. T. Stoner, and D. D. Bacon	Soil Survey of Bryan and Chatham Counties, Georgia	U. S. Government Printing office, Washington, D.C.	1974	Soil survey information	Book
Wiltrout, Kate	Ossabaw: A Willing Captive	The Digital Archaeology Record/Savannah Now	2002	Article about the West family on Ossabaw	Newspaper Article
Wiltrout, Kate	Ossabaw: The Lady and the Island	Savannah Morning News, January 4, 2002	2002	Info on Sandy West	News Article
Wiltrout, Kate	Ossabaw's Outlook: Partnership Is Opening New Possibilities for Barrier Island	SavannahNow.com	2002	Options for the Island's future	Web Article

BIBLIOGRAPHIC INDEX FOR OSSABAW ISLAND					
Author	Title	Citation	Year	Subject	Type
Wiltrout, Kate	Ossabaw: Some Scoffed, but Artists Flocked to Island	SavannahNow.com	2015	Info on artists on the island	Web Article
Wood, V.S., and M.R. Bullard, editors	Journal of a Visit to the Georgia Islands of St. Catherine, Green, Ossabaw, Sapelo, St. Simons, Jekyll and Cumberland with comments on the Florida Islands of Amelia, Talbot, and St. Georgia, in 1753	Mercer University Press, Macon, Georgia.	1996	Includes Levy's claim to Ossabaw Island	Book
Wood, Virginia Steel	Live Oaking: Southern Timber for Tall Ships	Northeastern University Press, Boston	1981	Notes the link between Ossabaw Island and the New Bedford whaling industry	Book
Worth, John E.	The Struggle for the Georgia Coast: An 18th-Century Spanish Retrospective on Guale and Mocama	The Archaeology of Mission Santa Catalina De Guale, No. 4	1995	Guale names for Ossabaw	Article
Worth, John E.	A Primer on Georgia's American Indian Hertiage	University of West Florida	2001	General information on the American Indians of Georgia	Web Article

Appendix B. Bibliographic Index of Historical Maps for Ossabaw Island.

BIBLIOGRAPHIC INDEX OF HISTORICAL MAPS FOR OSSABAW ISLAND					
Year	Author	Title	Citation	Subject	Type
1562	Unknown	The Parreus Map of French Florida	Navarette Coleccion Plate 54, Madrid. http://www.jstor.org/stable/1150349 Navarette Coleccion, Plate 54, Madrid.)	French produced map of the coastal island of Georgia, does not place Ossabaw Island between Savannah and Ogeechee	Historic Map
1591	De Bry, Theodore	Floridae Americae Provinciae; recens & exactissima descriptio/auctore: Iacobo le Moyne cuicognomen de Morgues	Geography and Map Division, Library of Congress, Washington, D. C. https://www.loc.gov/resource/g3930.ct000134/	Replica map of an earlier map drawn by Jacques Le Moyne de Morgues between 1565-1588. Map of the Georgia Coast detailing Ossabaw Island	Historic Map
1609	Hondius, Hendrik and Gerard Mercator	Virginiae item et Floridae Americae Provinciarum nova descriptio	North Carolina Maps, University of North Carolina Libraries. http://dc.lib.unc.edu/cdm/ref/collection/nemaps/id/7270	Showing detail of Ossaba I	Historic Map
1670	de Arredondo, Antonio	Map of Historic Spanish World 1670	Geography and Map Division, Library of Congress, Washington, D. C. https://www.loc.gov/resource/g3860.np000145/	Description of Asaba island	Historic Map
1695	Morden, Robert	A New Map of the English Empire in America Viz Virginia Mary Land Carolina Pennsylvania	Columbus State University Archives. http://digitalarchives.columbusstate.edu/items/show/40	Detailed map produced by the English Empire of North America	Historic Map
1715	Moll, Herman	New Map of the North Parts of America claimed by France under ye Names of Louisiana, Mississippe, Canada and New France with ye Adjoyning Territories of England and Spain	Geography and Map Division, Library of Congress, Washington, D. C. https://www.loc.gov/resource/g3300.ct000677/	Detailed map of the "Margravate of Azilia" includes reference to Georgia's Golden Isles	Historic Map

BIBLIOGRAPHIC INDEX OF HISTORICAL MAPS FOR OSSABAW ISLAND					
Year	Author	Title	Citation	Subject	Type
1733	Popple, Henry	A Map of the British Empire in North America with the French and Spanish Settlements adjacent thereto	De Vorsey Jr., Louis "Maps in Colonial Promotion" James Edward Oglethorpe's Use of Maps in Selling the Georgia Scheme." Imago Mundi 38: 41	Map showing Montgomeries I. from the early or "A" state of Georgia coast and river configurations redrawn from Sheet Number 10	Historic Map
1748	Bowen, Eman	A New Map of Georgia, with Part of Carolina, Florida and Louisiana. Drawn from Original Draughts, Assisted by the Most Approved Maps and Charts. Collected by Eman: Bowen, Geographer to His Majesty.	Hargrett Rare Book and Manuscript Library. http://dlgcsmlib.uga.edu/StyleServer/calcrn?browser=ns&cat=hmap&wid=1000&hei=800&style=hmap/hmap.xml&item=hmap1748b6.sid	Map of the Georgia Coast shows Ossabaw Island as Hofsabaw Island	Historic Map
1748	Unknown	Map of La Floride divsee at Caroline/ par le Sr. Robert de Vaugondy, fils de Mr. Robert geogr. Ordin. Du Roi. Avec privilege	Hargrett Rare Book and Manuscript Library. http://dig.galileo.usg.edu/hmap/id:hmap1748r6	Map of the eastern coast of North America featuring a detail of Ossabou Island	Historic Map
1755	Mitchell, John	A Map of British and French Dominions in North America	David Rumsey Map Collection. http://www.davidrumsey.com/maps5037.html	Map showing French encroachment into British territories in North America "Ossabaw Island" shown in detail	Historic Map
1755	Unknown	A map of Virginia, North and South Carolina, Georgia, Maryland with part of New Jersey	London Magazine 23 http://dlg.galileo.usg.edu/hmap/id:hmap1755v5	Map of Georgia coast, detail of Ossabaw Island	Historic Map
1756	d'Anville, Jean Baptise ourguignon	America septentrionalis a domino d'Anville in Galliis edita nunc in Anglia coloniis in interiorem Virginiam deductis nec non Fluvii Ohio cursu aucta notisque geographicis et historicis illustrate Sumptibus Homannianorum Heredum Noribergae	Hargrett Rare Book and Manuscript Library. http://dlgcsmlib.uga.edu/StyleServer/calcrn?browser=ns&cat=hmap&wid=1000&hei=800&style=hmap/hmap.xml&item=hmap1756a5.sid	Eastern North America with a detail of the Georgia coast and Ossabaw Island. Labeled as Ossahaw	Historic Map

BIBLIOGRAPHIC INDEX OF HISTORICAL MAPS FOR OSSABAW ISLAND					
Year	Author	Title	Citation	Subject	Type
1756	De Braham, John Gerar William	Hasobaw Sound	Hargrett Rare Book and Manuscript Library. http://dlgcsm.galib.uga.edu/StyleServer/calcrn?browser=ns&cat=hmap&wid=1000&hei=800&style=hmap/hmap.xsl&item=hmap1757d4-0002.sid	Map of Ossabaw Sound and Ossabaw Island	Historic Map
1757	Bellin, Jacques Nicolas	Map of Carte de la Caroline et Georgie: pour servir a l'Histoire generale des voyages/tiree des auteurs anglois par M. B. ing. De la marine	Hargrett Rare Book and Manuscript Library http://dlgcsm.galib.uga.edu/StyleServer/calcrn?browser=ns&cat=hmap&wid=1000&hei=800&style=hmap/hmap.xsl&item=hmap1757b4b.sid	Map of the coast of Georgia with detail on I. Ossabaw	Historic Map
1757	DeBrahm, John Gerar William	A Map of South Carolina and a Part of Georgia, Containing the Whole Sea Coast	Hargrett Rare Book and Manuscript Library. http://dlgcsm.galib.uga.edu/StyleServer/calcrn?browser=ns&cat=hmap&wid=1000&hei=800&style=hmap/hmap.xsl&item=hmap1756d4.sid	Map of the coast of South Carolina and Georgia with Ossabaw Island labeled as Hosaba Island	Historic Map
1760	De Braham, John Gerar William and Yonge, Henry	Island of Hasobow Survey	Manuscript Collection, Ossabaw Island and Torrey Family Papers, MS 1326. http://www.georgiahistory.com/assets/OOI/006311326-drawer_8-02.jpg	Map of the souther portion of Ossabaw Island	Historic Map
1763	Wright, Thomas	A Map of Georgia and Florida Taken from the Latest and Most Accurate Surveys Delineated by a Scale of 69 Miles to a Degree Latitude	Hargrett Rare Book and Manuscript Library. http://dlg.galileo.usg.edu/hmap/id:hmap1763w7	Map of the coast of Georgia and Florida with Ossabaw Island labeled as Hafsabaw Island	Historic Map

BIBLIOGRAPHIC INDEX OF HISTORICAL MAPS FOR OSSABAW ISLAND					
Year	Author	Title	Citation	Subject	Type
1764	Bellin, Jacques Nicolas	Carte de la Nouvelle Georgie	Hargrett Rare Book and Manuscript Library http://dlgcsmlib.uga.edu/StyleServer/calcrn?browser=ns&cat=hmap&wid=1000&hei=800&style=hmap/hmap.xsl&item=hmap1764b4.sid	Shows Ossabaw Island with modern spelling	Historic Map
1776	Romans, Bernard, DeBraham, John Gerar William, Sayer, Robert, and Bennett, John	A General Map of the Southern British Colonies in America Comprehending North and South Carolina, Georgia, East and West Florida, with the Neighboring Indian Countries, from the Modern Surveys of Engineer De Brahm, Capt. Collet, Mouzon and Others; and from the Large Hydrographical Survey of the Coasts of East and West Florida	R. Sayer and J. Bennett map, chart, and printsellers. http://hdl.loc.gov/loc.gmd/g3870.ar139602 .	Map of the eastern coast of North America labels Ossabaw Island as Hassabaw Island	Historic Map
1778	Lodge, John	An Exact Map of North and South Carolina, & Georgia, with East and West Florida	The History of America, From Its Discovery by Columbus to the Conclusion of the Late War, with an Appendix Containing an Account of the Rise and Progress of the Present Unhappy Contest Between Great Britain and Her Colonies. http://www.curnmingmapsociety.org/J_1778	Showing detail of Ossaba I	Historic Map
1780	Des Barres, J. F. W.	The coast, rivers and inlets of the Province of Georgia	Hargrett Rare Book and Manuscript Library. http://dlgcsmlib.uga.edu/StyleServer/calcrn?browser=ns&cat=hmap&wid=1000&hei=800&style=hmap/hmap.xsl&item=hmap1780a9.sid	18th century map of Savannah to St. Catherines inlet on the GA coast	Historic Map

BIBLIOGRAPHIC INDEX OF HISTORICAL MAPS FOR OSSABAW ISLAND					
Year	Author	Title	Citation	Subject	Type
1780	Faden, William	Sketch of the northern frontiers of Georgia, extending from the mouth of the River Savannah to the town of Augusta	Norman B. Leventhal Map Center, Boston Public Library. http://maps.bpl.org/id/12055	Detail showing Hossabaw Island	Historic Map
1780	Unknown	Map of part of the coast of Georgia with Savannah River, including the Islands of Skiddawy, Ossabaw and the northern part of St. Catherines	Hargrett Rare Book and Manuscript Library. http://dlgcsn.galib.uga.edu/StyleServer/calcrn?browser=ns&cat=hmap&wid=1000&hei=800&style=hmap/hmap.xsl&item=hmap1780m3.sid	Shows Osebaw Island	Historic Map
1780	Wilson, John	Map of the Coast of South Carolina and Georgia 1780	Hargrett Rare Book and Manuscript Library. http://dlgcsn.galib.uga.edu/StyleServer/calcrn?browser=ns&cat=hmap&wid=1000&hei=800&style=hmap/hmap.xsl&item=hmap1780w5.sid	Shows Osebaw Island within the original parish boundaries	Historic Map
1781	Bew, John and Lodge, John	A Map of East and West Florida, Georgia, and Louisiana : With the Islands of Cuba, Bahama, and the Countries Surrounding the Gulf of Mexico, with the Tract of the Spanish Galleons, and of Our Fleets Thro' the Straits of Florida, from the Best Authorities	Geography and Map Division, Library of Congress, Washington, D. C. https://www.loc.gov/resource/g3860.ar140500/	Map of the Southeast with Ossabaw Island labeled as Hafsabow	Historic Map
1782	Probst, George	Map of Amaerique septentrionale: solvent la carte de Pople faite a Londres en 20 feuilles	Lawrence H. Slaughter Collection, New York Public Library Digital Collections. http://digitalgallery.nypl.org/nypldigital/id?434416	Map of Georgia coast, detail of Ossabaw Island	Historic Map
1789	Morse, Jedidiah	Map of the States of Virginia, North Carolina, South Carolina and Georgia, 1789	David Rumsey Map Collection. http://www.davidrumsey.com/luna/servlet/detail/RUMSEY~8~1~966~60282:A-Map-of-the-States-of-Virginia,-No	Shows Oassabaw Island identified as Osebaw	Historic Map

BIBLIOGRAPHIC INDEX OF HISTORICAL MAPS FOR OSSABAW ISLAND					
Year	Author	Title	Citation	Subject	Type
1796	Faden, William	Map of the United States of North America: with the British Territories and those of Spain, according to the Treaty of 1784	David Rumsey Map Collection. http://www.davidrumsey.com/rumsey/download.pl?image=/D0097/2104054.sid	Detail showing of Hassabaw Island	Historic Map
1796	Morse, Jedidiah	Map of Chatham County	GeorgiaInfo: An Online Georgia Almanac. http://georgiainfo.galileo.usg.edu/histcountymaps_files.chatham.1796map.jpg ; http://georgiainfo.galileo.usg.edu/histcountymaps/bryan1822map ; http://georgiainfo.galileo.usg.edu/histcountymaps/bryan1846map.htm histcountymaps_files.chatham.1796map.jpg ; http://georgiainfo.galileo.usg.edu/histcountymaps/bryan1822map ; http://georgiainfo.galileo.usg.edu/histcountymaps/bryan1846map.htm	Map of changing county lines for Ossabaw	Historic Map
1809	Faden, William	The United States of North America: With the British Territories and Those of Spain	Hargrett Rare Book and Manuscript Library. http://dlgcm.galib.uga.edu/StyleServer/calcrn?browser=ns&cat=hmap&wid=1000&hei=800&style=hmap/hmap.xsl&item=hmap1809f3.sid	As late as 1814, Ossabaw is still identified as "Hassabaw" on some maps	Historic Map
1814	Gridley, Enoch	Map of Georgia, 1814	Mathew Care General Atlas. http://bplonline.cdmhost.com/cdm/ref/collectionlp4017coll7/id/265	Map showing evidence that as late as 1814 the Island of Ossabaw is identified as Hassabaw	Historic Map
1855	Hughes, William Jr.	Ossabaw Plat of Alexander McDonald Tract	Georgia Historical Society. http://www.ossabawisland.org/fCMSBackend/imgRoot/pdf/ossabaw_map_01.pdf	Map of Middle Place	Historic Map

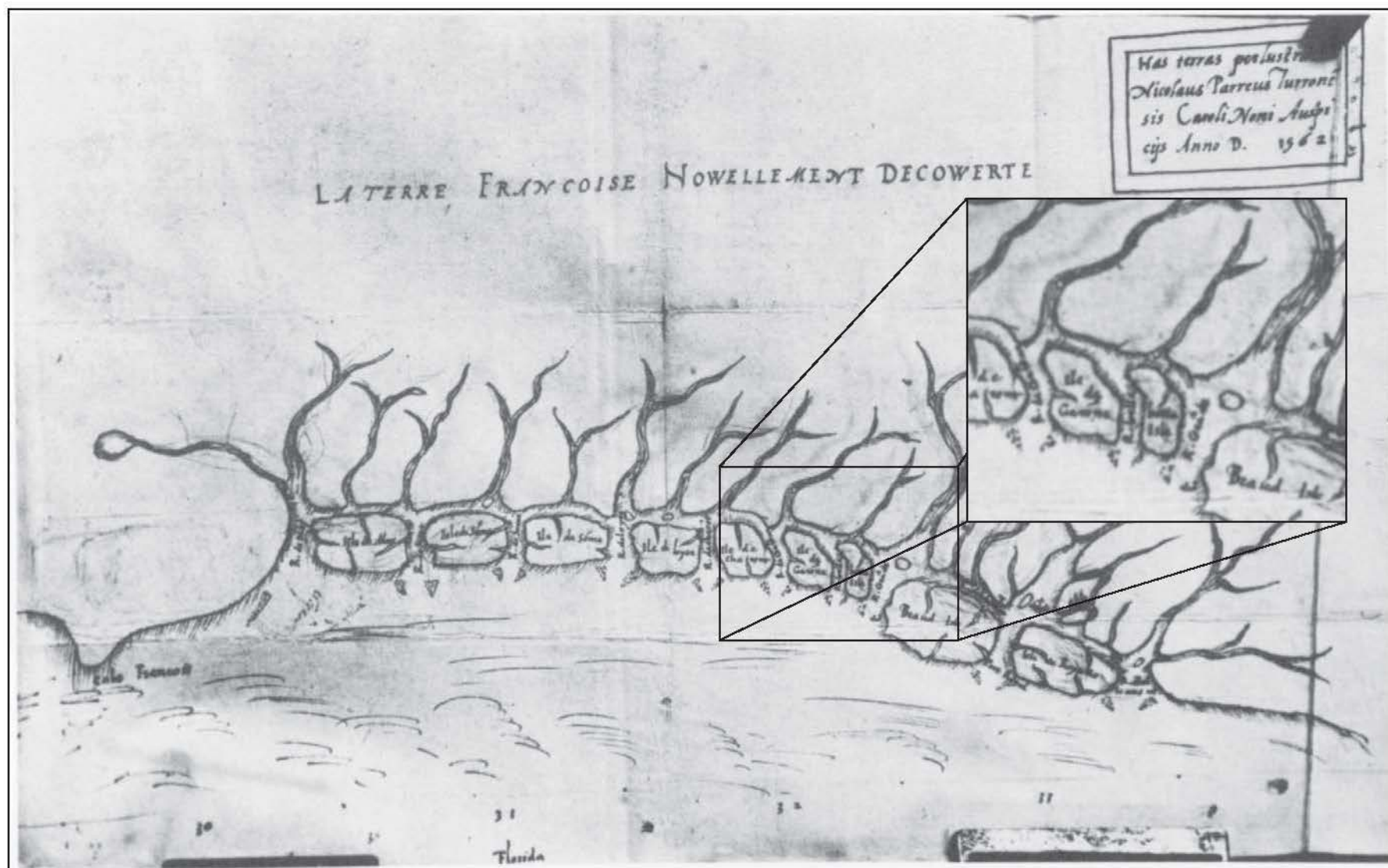
BIBLIOGRAPHIC INDEX OF HISTORICAL MAPS FOR OSSABAW ISLAND					
Year	Author	Title	Citation	Subject	Type
1855	Hughes, William Jr.	William Hughes Map of Ossabaw Island	Ossabaw Island and Torrey Family Papers, Georgia Historical Society MS 1361-MP047. http://georgiahistory.pastperfect-online.com/37659cgi/mweb.exe?request=image;hex=MS%201326Drawer08Folder02.JPG	Map shows section "T" known as the "Middle Tract" containing 952 acres of "Chiefly Hammock and uncleared land with Live Oaks, dead L. oaks, and Cedar Forest	Historic Map
1860	Office of Coast Survey/NOAA	Ossabaw Sound; Vernon and Ogeechee Rivers	Office of Coast Survey/NOAA; http://historicalcharts.noaa.gov/historicalcharts/preview/image/CP856C	Sailing instructions and map of Vernon and Ogeechee Rivers	Historic Map
1860	Unknown	Nautical Chart of Ossabaw Sound	"North End Plantation, Ossabaw Island, Georgia: Preliminary Archaeological Excavations" Daniel Elliot Lamar Institute Publications Report Number 76	First U.S Coastal Survey map of Ossabaw that features details of natural and cultural significance	Historic Map
1860	Unknown	Map of Ossabaw Island showing "Morell" lands and chimney points	Annual Report 1860. No. 13 Sketch F. Showing the Progress of the Survey in Section No. V From 1847 to 1860. http://www.photolib.noaa.gov/htmls/cgs06139.htm	Map of Ossabaw island showing chimney locations and their spatial relationships	Historic Map
1861	Lindenkohl, A	Sketch of the Atlantic coast of the United States from Savannah River to St. Mary's River, embracing the coast of the State of Georgia	Geography and Map Division, Library of Congress, Washington, D. C. https://www.loc.gov/resource/g3921c.cw0129400/	Map of Ossabaw	Historic Map
1863	Lindenkohl, A	South Carolina and Georgia_From Bull's Bay to Ossabaw Sound	Norman B. Leventhal Map Center, Boston Public Library. http://maps.bpl.org/id/14538	Map of Ossabaw-shows North End and Fort Seymore	Historic Map
186?	Lindenkohl, A	Map of the Environs of Savannah, Georgia	Geography and Map Division, Library of Congress, Washington, D. C. https://www.loc.gov/resource/g3922c.cw0206000/	Shows the location of Confederate Fort Seymour on the northern tip of Ossabaw Island	Historic Map

BIBLIOGRAPHIC INDEX OF HISTORICAL MAPS FOR OSSABAW ISLAND					
Year	Author	Title	Citation	Subject	Type
1867	Pierce, Benjamin	St. Catherine's Sound Coastal Survey	Coast Survey Office. http://historicalcharts.noaa.gov/historicalcharts/preview/image/443-00-1867	Coastal survey of St. Catherine's Sound	Historic Map
1879	Office of Coast Survey/NOAA	Ossabaw Sound; Vernon and Ogeechee Rivers	Office of Coast Survey/NOAA; http://www.mapsofantiquity.com/store/Miami-Show_Maps/Nautical_Charts/Ossabaw_Sound,_Vernon_and_Ogeechee_Rivers,_Georgia/inventory.pl?id=SOU224#.VormcFLPrLk	Map of Ossabaw	Historic Map
1881	Poe, Orlando	Map Illustrating the Defense of Savannah, Ga and the Operations Resulting in its Capture by the Army Commanded by Maj. Gen. W.T. Sherman	Geography and Map Division, Library of Congress, Washington, D. C. https://www.loc.gov/resource/g3924s.cws00189/	Map of Ossabaw, shows structures	Historic Map
1895	Coast and Geodetic Survey	Coast Chart No. 156: From Savannah to Sapelo Island	Coast and Geodetic Survey; http://historicalcharts.noaa.gov/historicalcharts/preview/image/156-5-1895	Coastal chart from Savannah to Sapelo	Historic Map
1895	Poe, Orlando	Map of Savannah, Ga and Vicinity	David Rumsey Map Collection: http://www.davidrumsey.com/luna/servlet/detail/RUMSEY~8~1~26899~1100198:Map-of-Savannah,-Ga--and-vicinity--	Map of Savannah. Includes Ossabaw Island.	Historic Map
1897	Moore, Clarence B.	Map of the Georgia Coast	The Academy of Natural Sciences of Philadelphia, Journal 11 (Second Series, Part 1): 2-138	Map of the Georgia Coast showing locations of mounds	Historic Map
1899	Coast and Geodetic Survey	Coast Chart No. 156: From Savannah to Sapelo Island	Coast and Geodetic Survey; http://historicalcharts.noaa.gov/historicalcharts/preview/image/CP2534C	Coastal chart from Savannah to Sapelo	Historic Map
1901	Coast and Geodetic Survey	Coast Chart No. 156: From Savannah to Sapelo Island	Coast and Geodetic Survey; http://historicalcharts.noaa.gov/historicalcharts/preview/image/LC00156_12_1901	Coastal chart from Savannah to Sapelo	Historic Map

BIBLIOGRAPHIC INDEX OF HISTORICAL MAPS FOR OSSABAW ISLAND					
Year	Author	Title	Citation	Subject	Type
1905	Coast and Geodetic Survey	St. Catherine's Sound Coastal Survey	Coast and Geodetic Survey; http://historicalcharts.noaa.gov/historicalcharts/preview/image/443-6-1905	Coastal survey of St. Catherine's Sound	Historic Map
1908	Coast and Geodetic Survey	Coast Chart No. 156: From Savannah to Sapelo Island	Coast and Geodetic Survey; http://historicalcharts.noaa.gov/historicalcharts/preview/image/LC00156_03_1908	Coastal chart from Savannah to Sapelo	Historic Map
1910	Coast and Geodetic Survey	Coast Chart No. 156: From Savannah to Sapelo Island	Coast and Geodetic Survey; http://historicalcharts.noaa.gov/historicalcharts/preview/image/LC00156_11_1910	Coastal chart from Savannah to Sapelo	Historic Map
1911	Unknown	Ossabaw Sound: Vernon and Ogeechee Rivers Nautical Chart	Historical Map and Chart Collection, Office of Coast Survey	Detail of North End plantation lands and remaining structures	Historic Map
1916	Coast and Geodetic Survey	Coast Chart No. 156: From Savannah to Sapelo Island	Coast and Geodetic Survey; : http://historicalcharts.noaa.gov/historicalcharts/preview/image/LC00156_07_1916	Coastal chart from Savannah to Sapelo	Historic Map
1918	U.S Army Corps of Engineers	Georgia Ossabaw Island quadrangle Georgia: grid zone "B"	Hargrett Rare Book and Manuscript Library. http://dlg.galileo.usg.edu/cgi/meta.cgi?query=id:dlg_topos_usgs15-ossabawisland-1918	Map of Ossabaw	Historic Map
1919	Coast and Geodetic Survey	Coast Chart No. 156: From Savannah to Sapelo Island	Coast and Geodetic Survey; http://historicalcharts.noaa.gov/historicalcharts/preview/image/LC00156_09_1919	Coastal chart from Savannah to Sapelo	Historic Map
1924	Coast and Geodetic Survey	Inside Route: Charleston Harbor to Sapelo Island	Office of Coast Survey/NOAA	Courses from Charleston to Sapelo	Historic Map
1927	Coast and Geodetic Survey	Ossabaw and St. Catherine's Sound Coastal Chart	Office of Coast Survey/NOAA; http://historicalcharts.noaa.gov/historicalcharts/preview/image/3N573-27	Chart of soundings in feet of Ossabaw & St. Catherine's sounds	Historic Map

BIBLIOGRAPHIC INDEX OF HISTORICAL MAPS FOR OSSABAW ISLAND					
Year	Author	Title	Citation	Subject	Type
1937	Coast and Geodetic Survey	Ossabaw and St. Catherine's Sound Coastal Chart	Office of Coast Survey/NOAA; http://historicalcharts.noaa.gov/historicalcharts/preview/image/3N573-37	Chart of soundings in feet of Ossabaw & St. Catherine's sounds	Historic Map
1940	Unknown	County Road Map of Chatham County		Shows structures on Ossabaw	Historic Map
1968	Coast and Geodetic Survey	Ossabaw and St. Catherine's Sound Coastal Chart	Office of Coast Survey/NOAA; http://historicalcharts.noaa.gov/historicalcharts/preview/image/573-9-1968	Chart of soundings in feet of Ossabaw & St. Catherine's sounds	Historic Map
1971	Coast and Geodetic Survey	Ossabaw and St. Catherine's Sound Coastal Chart	Office of Coast Survey/NOAA; http://historicalcharts.noaa.gov/historicalcharts/preview/image/573-8-1971	Chart of soundings in feet of Ossabaw & St. Catherine's sounds	Historic Map
1974	DePratter, Chester	Archaeological survey of Ossabaw	UGA Laboratory of Archaeology	Archaeological sites on Ossabaw	Historic Map
1977	Coast and Geodetic Survey	Ossabaw and St. Catherine's Sound Coastal Chart	Office of Coast Survey NOAA; http://historicalcharts.noaa.gov/historicalcharts/preview/image/11511-7-1977	Chart of soundings in feet of Ossabaw & St. Catherine's sounds	Historic Map
1991	DeVorse, Louis Jr.	Map of Colonial Georgia	"Whether Wast, Deodland, or Stray: Cattle, Culture, and the Environment in Early Georgia." Mart Stewart Agricultural History 65 (3): 1-28 http://www.jstor.org/stable/3743225 .	Ossabaw Island shown within St. Phillip's Parish	Historic Map
2004	Coast and Geodetic Survey	Ossabaw and St. Catherine's Sound Coastal Chart	Office of Coast Survey/NOAA; http://historicalcharts.noaa.gov/historicalcharts/preview/image/11511-06-2004	Chart of soundings in feet of Ossabaw & St. Catherine's sounds	Historic Map
2008	Elliott, Daniel T.	North End Plantation	The Lamar Institute South of Hell Gate Life at the North End Plantation, Ossabaw island, Georgia	Aerial view of North End plantation with buildings labeled	Aerial Photograph

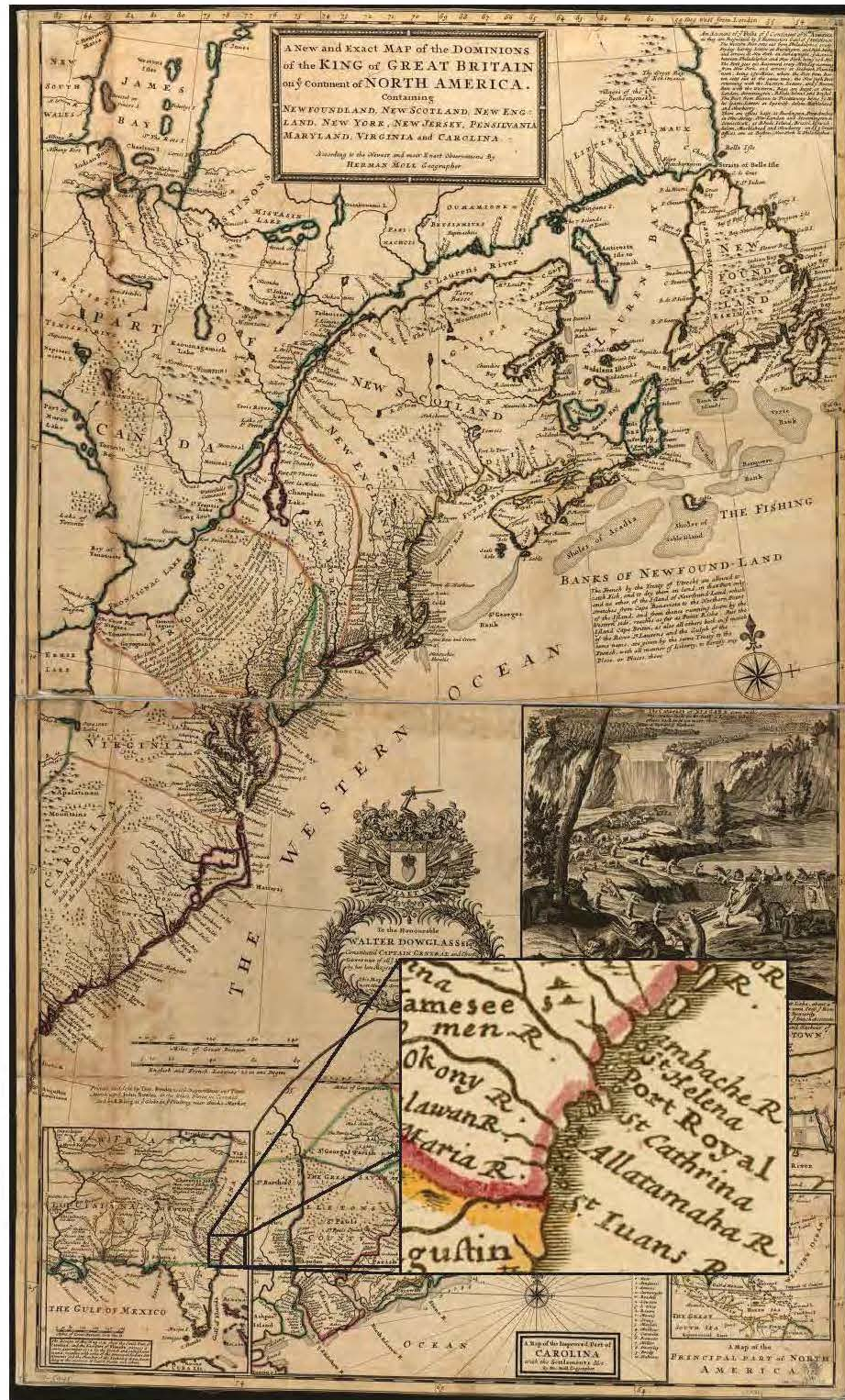
Appendix C. Historical Maps of Ossabaw Island.



1562 Parreus' "Map of French Florida"



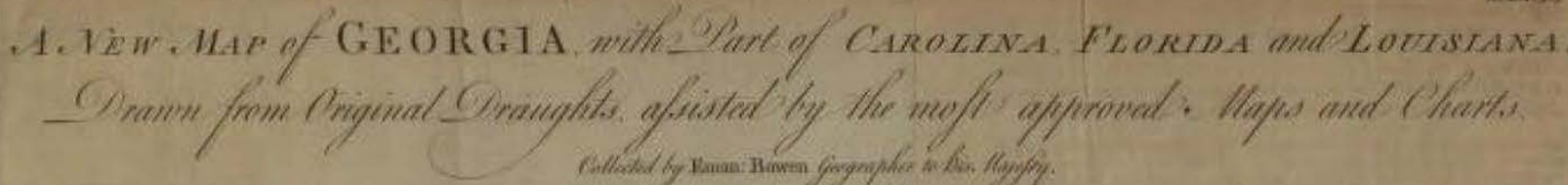
1591 "Floridæ Americae provinciae recens & exactissima descriptio auctore Iacobo le Moyne cui cognomen de Morgues, qui Laudonierum, altera Gallorum in eam prouinciam nauigatione comitat est, atque adhibitis aliquot militibus ob pericula, regionis illius interiora & maritima diligentissime lustrauit, & exactissime dimensus est, obseruata etiam singulorum fluminum inter se distantia, ut ipsemet redux Carolo .IX. Galliarum regi, demonstrauit"



1715 Herman Moll's "A new and exact map of the dominions of the King of Great Britain on ye continent of North America, containing Newfoundland, New Scotland, New England, New York, New Jersey, Pensilvania, Maryland, Virginia and Carolina"



1720 Herman Moll's "New Map of the North Parts of America Claimed by France under Ye Names of Louisiana, Mississippe, Canada and New France with Ye Adjoyning Territories of England and Spain"

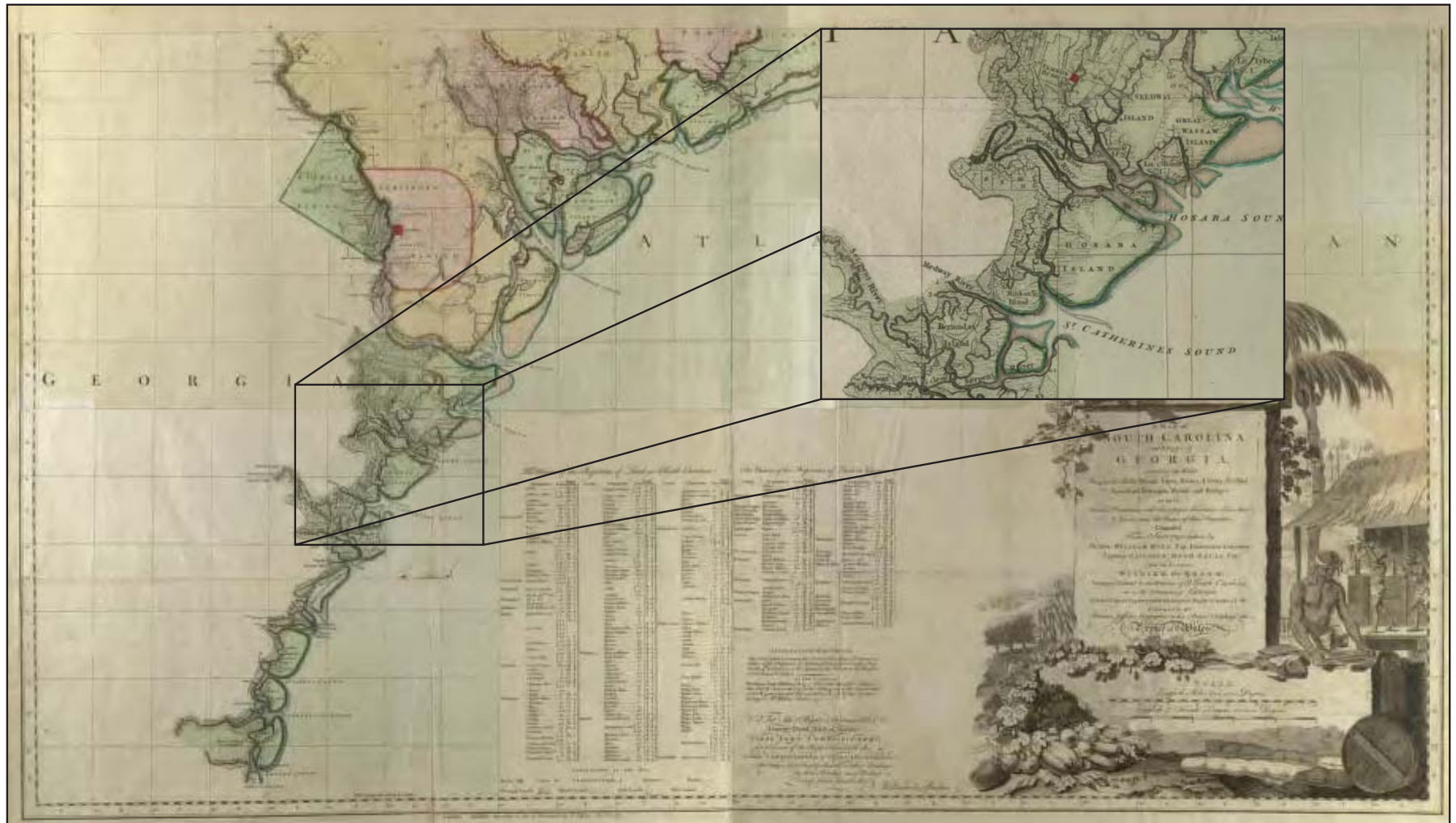


108

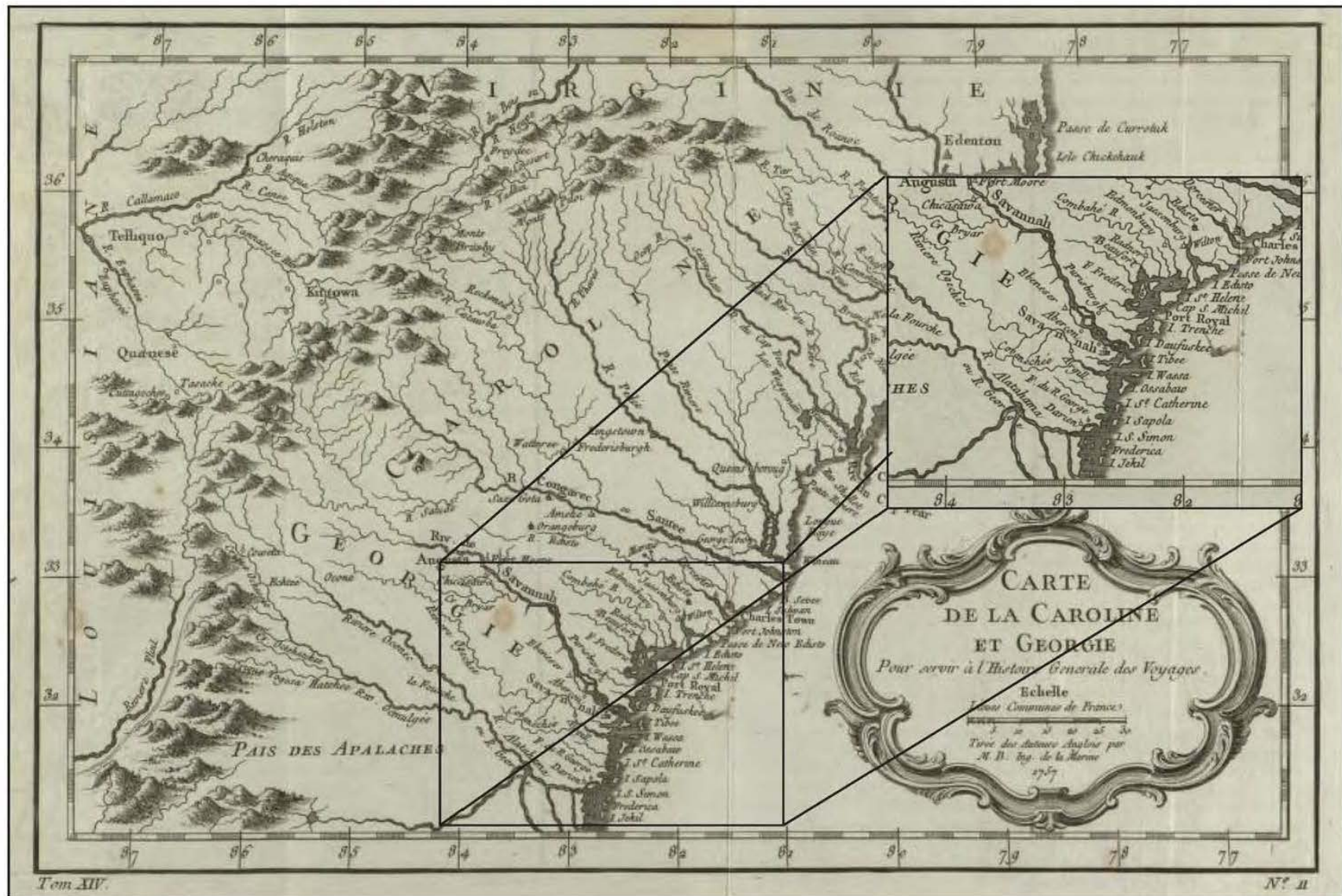


1748 Robert de Vaugondy's "La Floride Divisee En Floride Et Caroline Par Le Sr. Robert De Vaugondy Fils De Mr. Robert Geogr. Ordin. Du Roi"






1757 William DeBrahm's "A Map of South Carolina and a Part of Georgia, Containing the Whole Sea-Coast. Composed from Surveys Taken by the Hon. William Bull, Esq., Lieutenant Governor, Captain Gascoign, Hugh Bryan, Esp.; and the Author William Debrahm, Surveyor General to the Province of South Carolina"



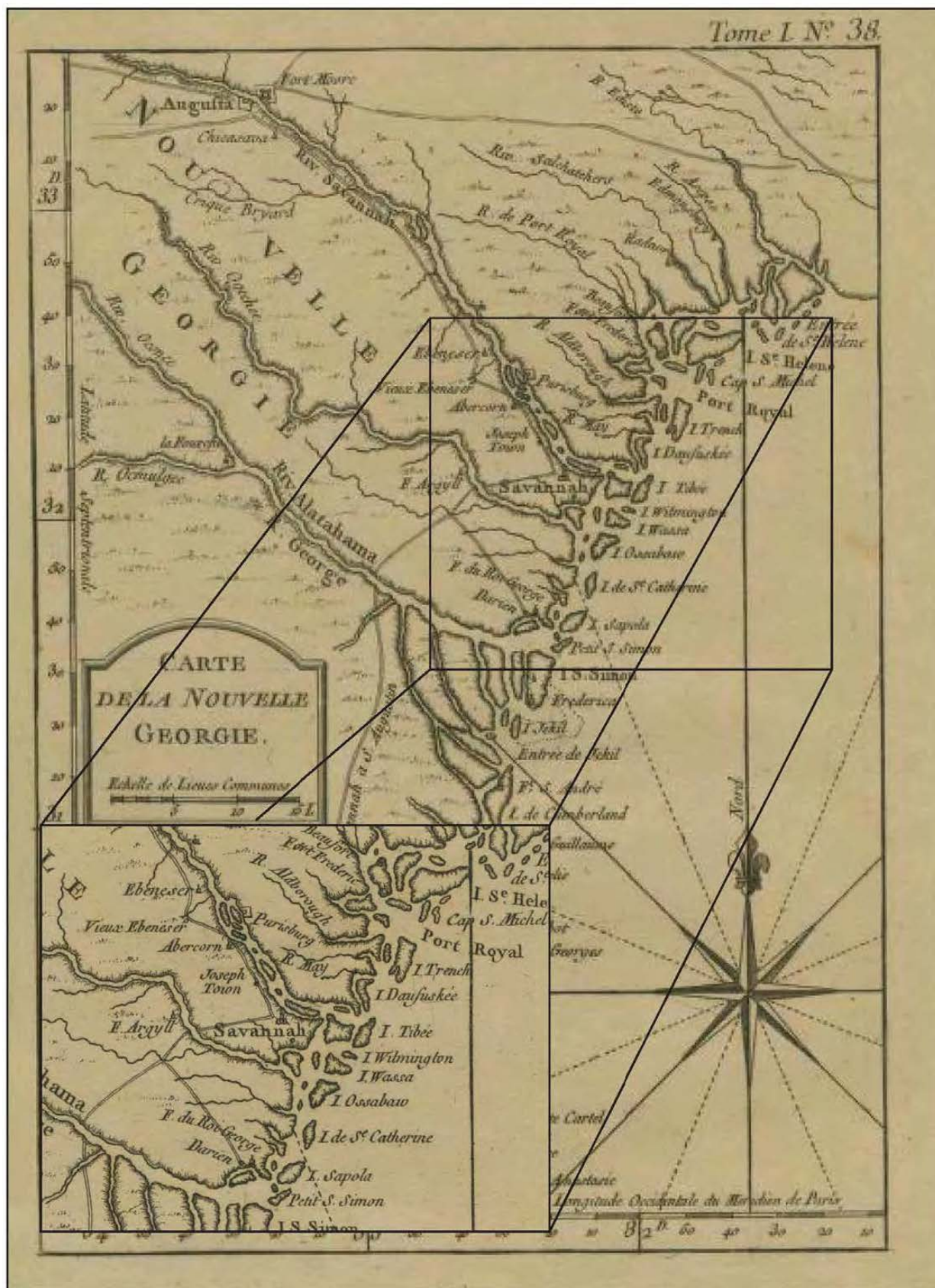
1757 Jacques Nicolas Bellin's "Map of Carte de la Caroline et Georgie: pour servir a l'Histoire generale des voyages / tirée des auteurs anglais par M. B., ing. De la marine"



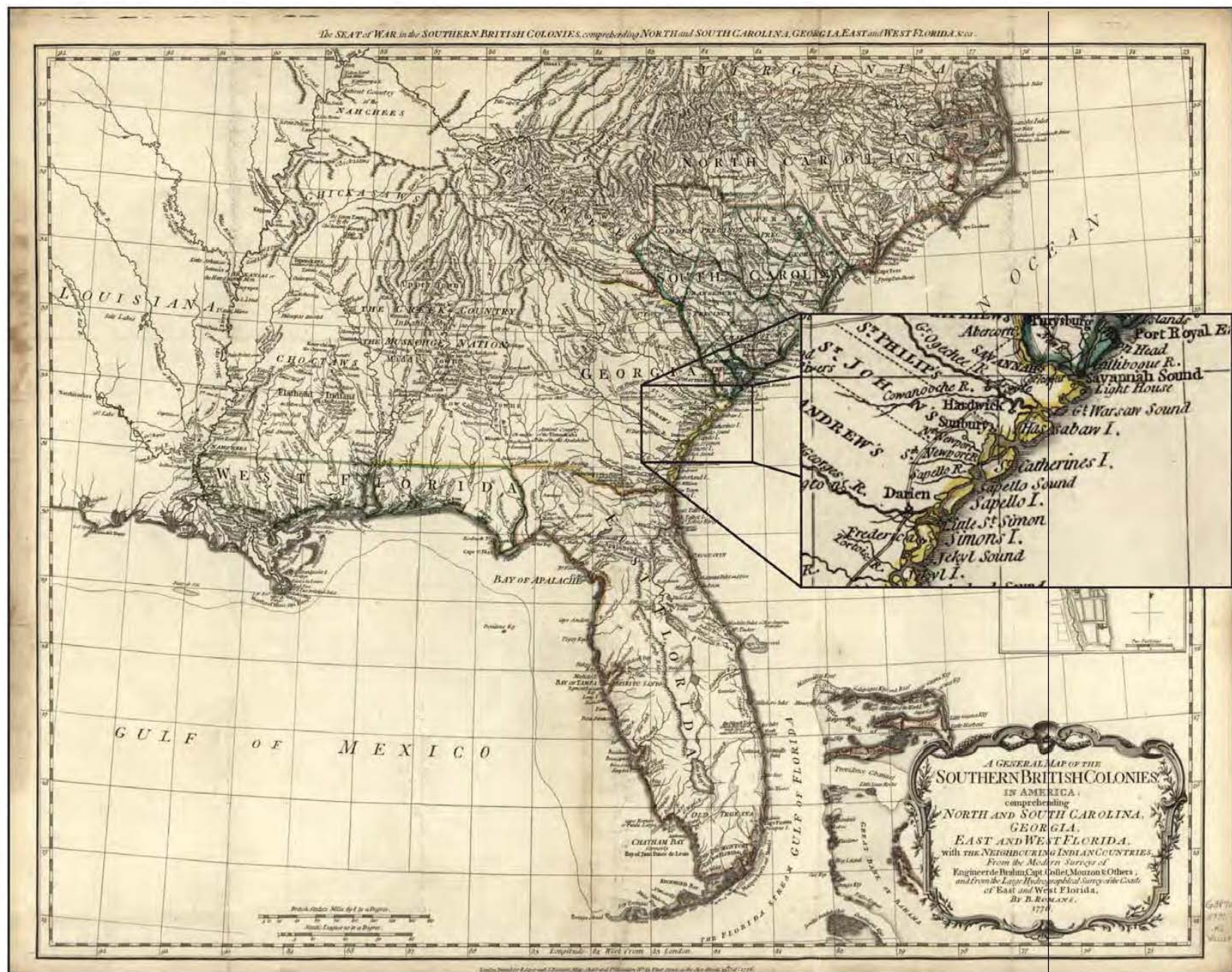
1760 Henri Yonge and William DeBrahm's map of Ossabaw Island.



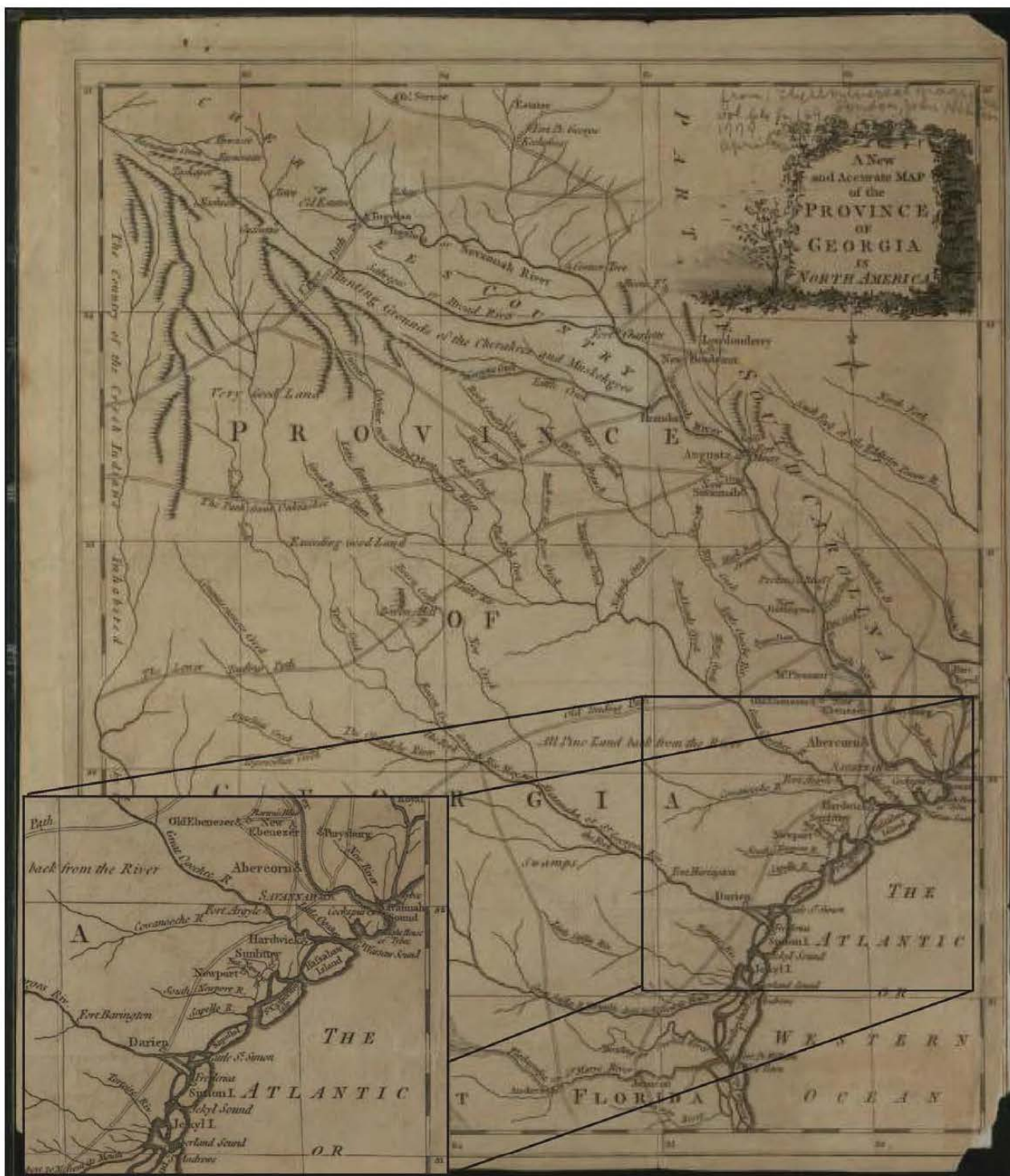
1763 Thomas Wright's "A Map of Georgia and Florida Taken from the Latest and Most Accurate Surveys Delineated and Drawn by a Scale of 69 Miles to a Degree of Latitude"



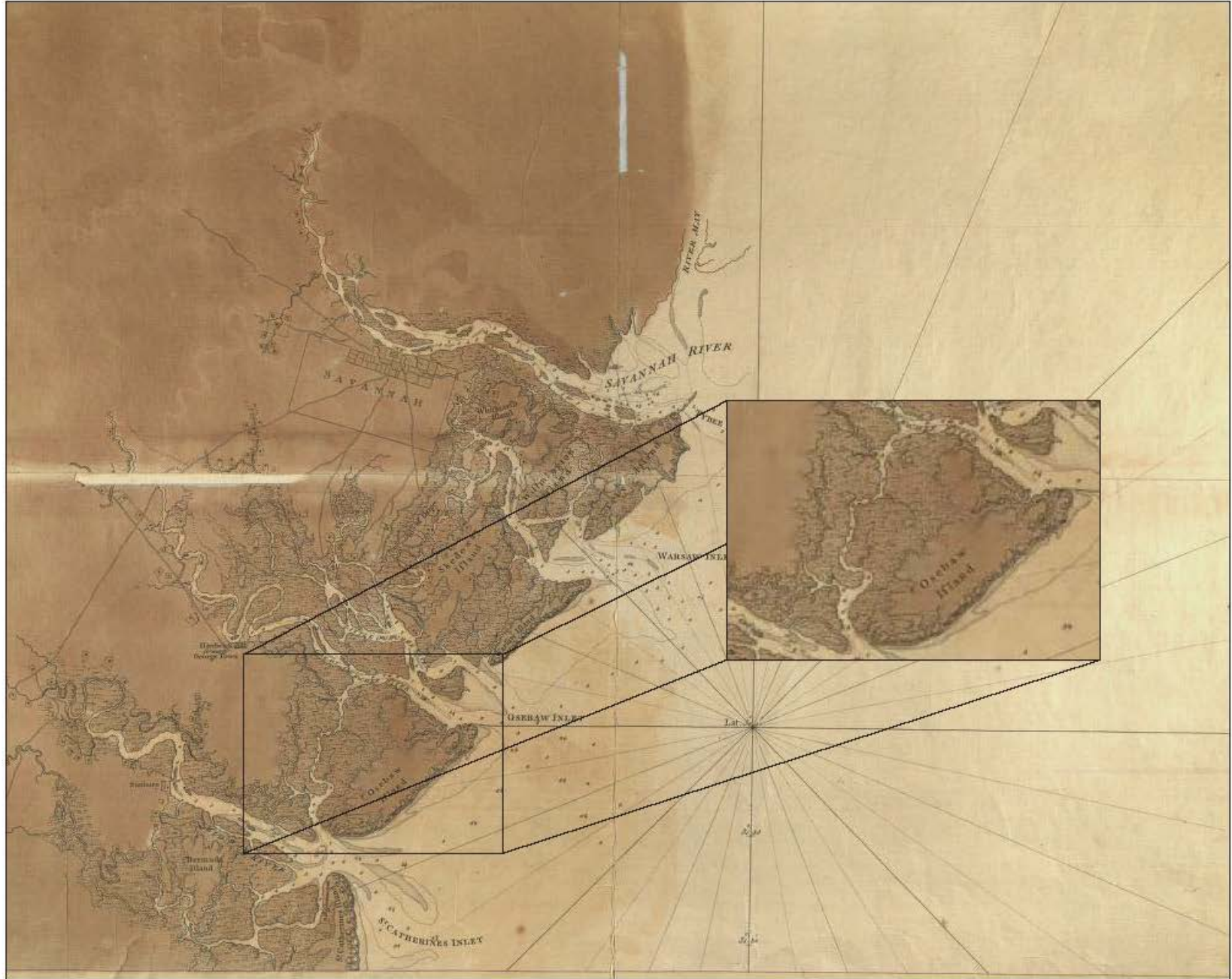
1764 Jacques Nicholas Bellin's "Carte De La Nouvelle Georgie"



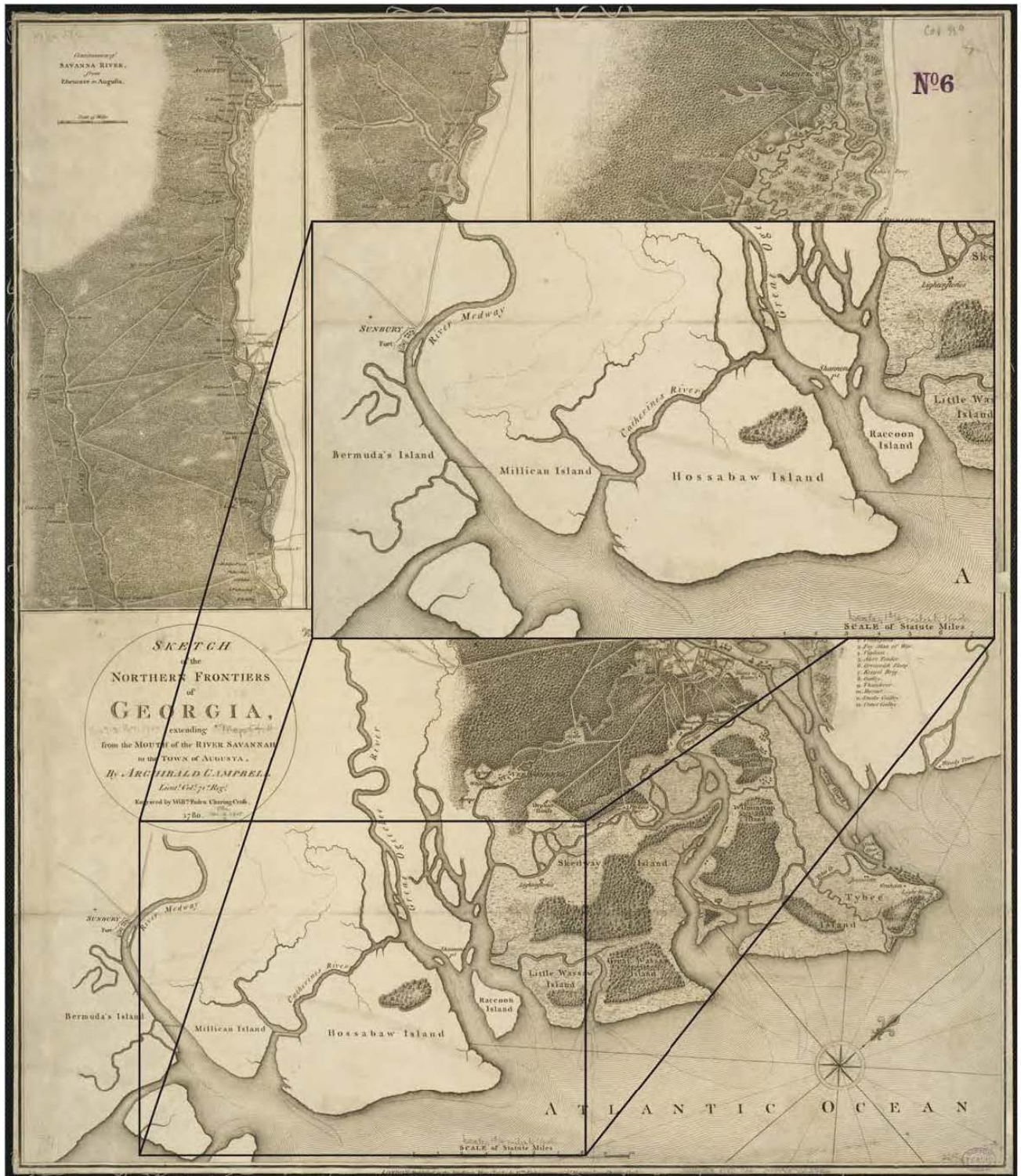
1776 Bernard Romas, John Gerar William DeBrahm and Robert Sayer and John Bennett's "A General Map of the Southern British Colonies in America Comprehending North and South Carolina, Georgia, East and West Florida, with the Neighboring Indian Countries, from the Modern Surveys of Engineer De Brahm, Capt. Collet, Mouzon and Others; and from the Large Hydrographical Survey of the Coasts of East and West Florida"



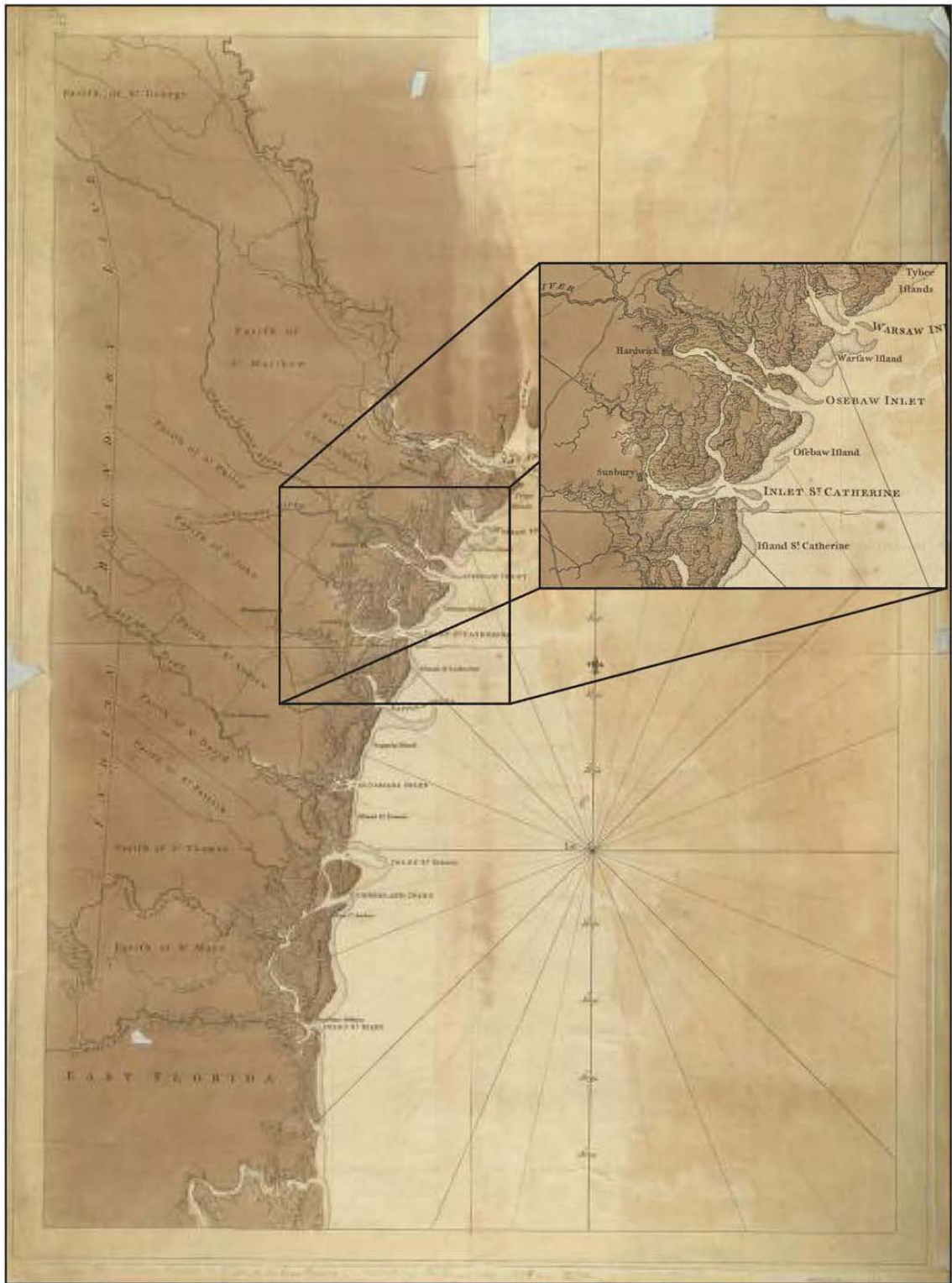
1779 "A new and accurate map of the province of Georgia in North America"



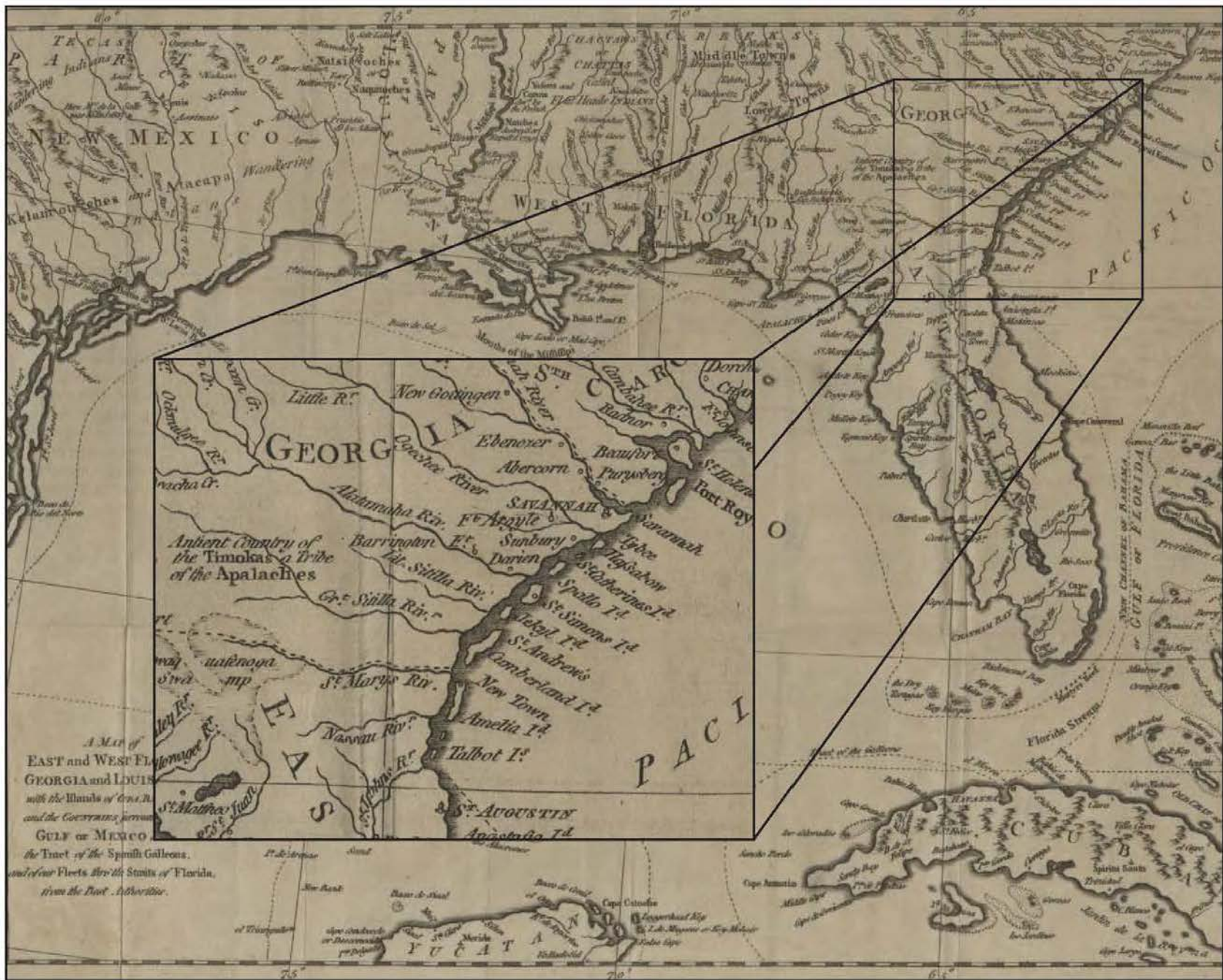
1780 J.F.W. DesBarres' "Chart of the Coast of Georgia"



1780 Archibald Campbell and William Faden's "Map of a Sketch of the Northern Frontiers of Georgia, Extending from the Mouth of the River Savannah to the Town of Augusta"



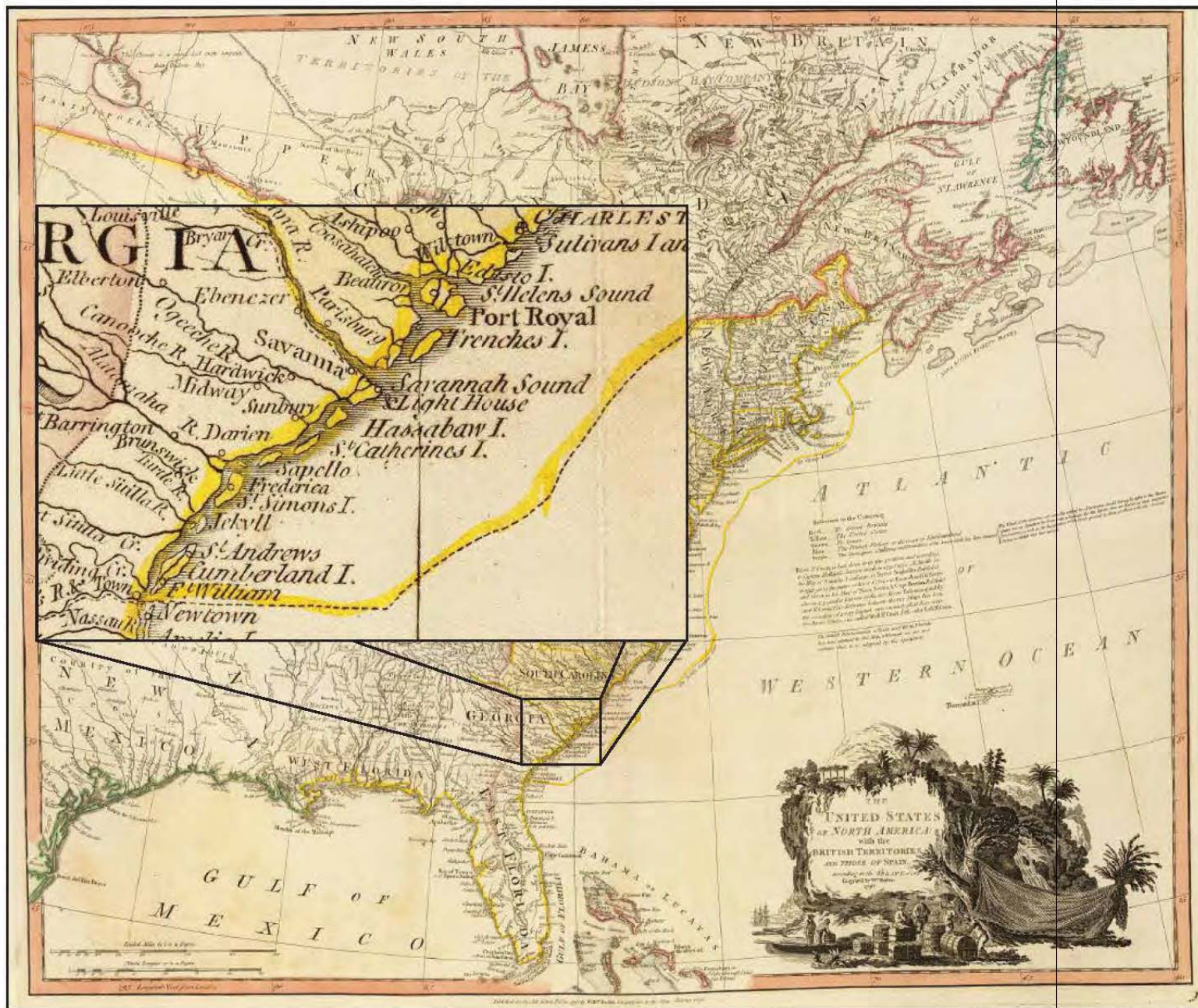
1780 John Wilson's "Coast of South Carolina & Georgia from Tono River to Inlet St. Mary"



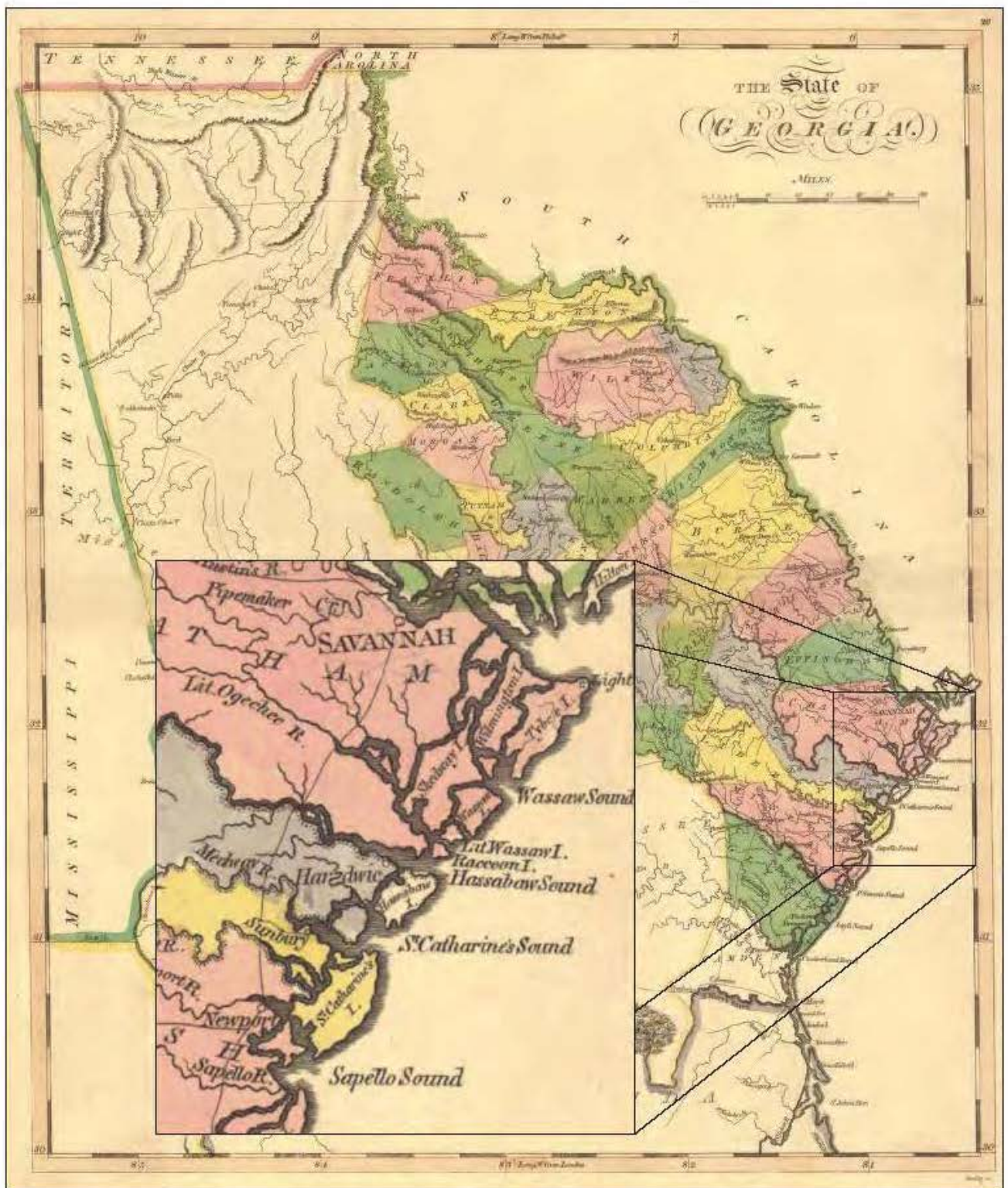
1781 John Bew and John Lodge's "A Map of East and West Florida, Georgia, and Louisiana: With the Islands of Cuba, Bahama, and the Countries Surrounding the Gulf of Mexico, with the Tract of the Spanish Galleons, and of Our Fleets Thro' the Straits of Florida, from the Best Authorities"



1789 Jedidiah Morse's "Map of the States of Virginia, North Carolina, South Carolina and Georgia"

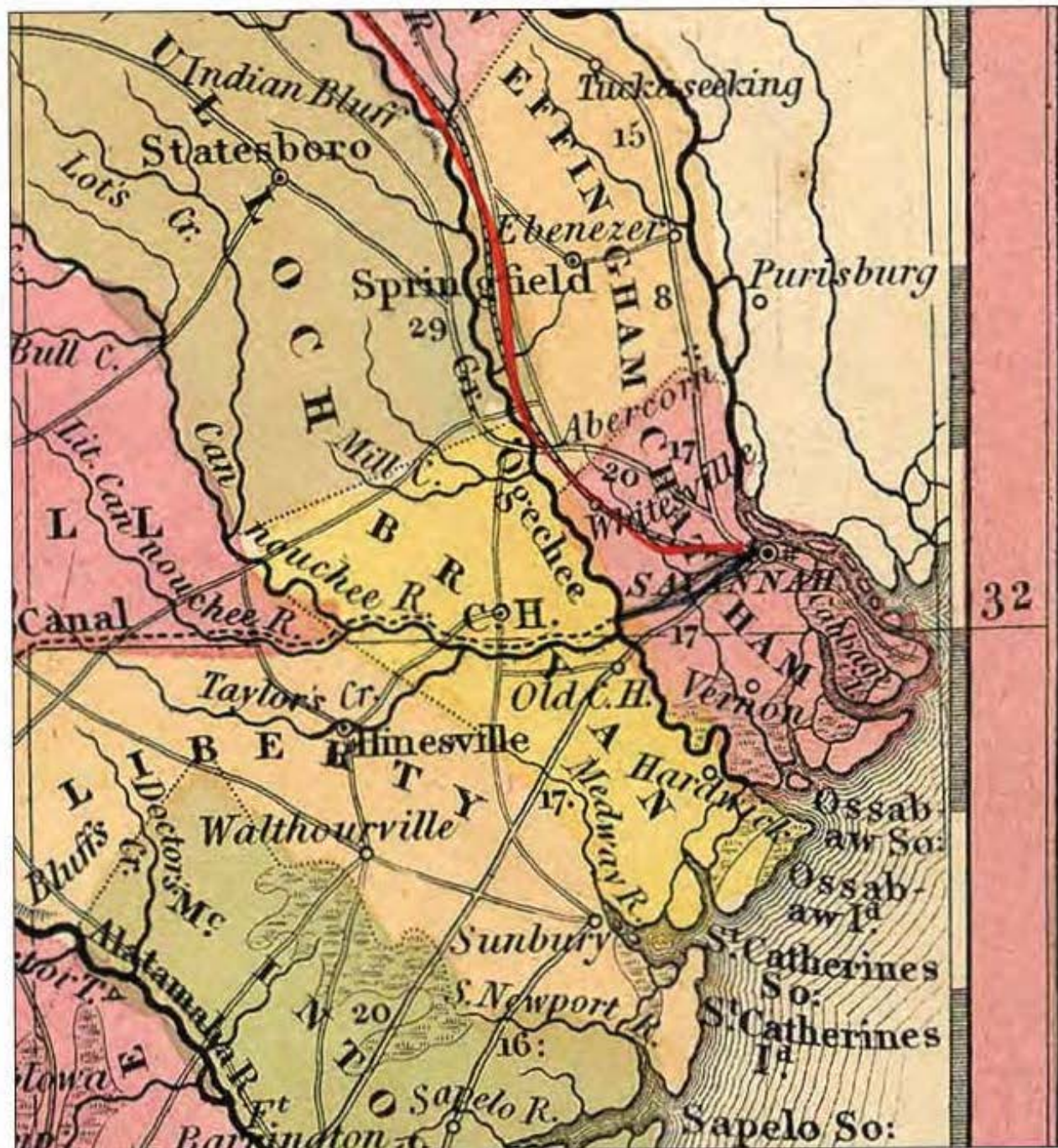


1796 William Faden's "Map of the United States of North America: With the British Territories and Those of Spain, According to the Treaty of 1784"



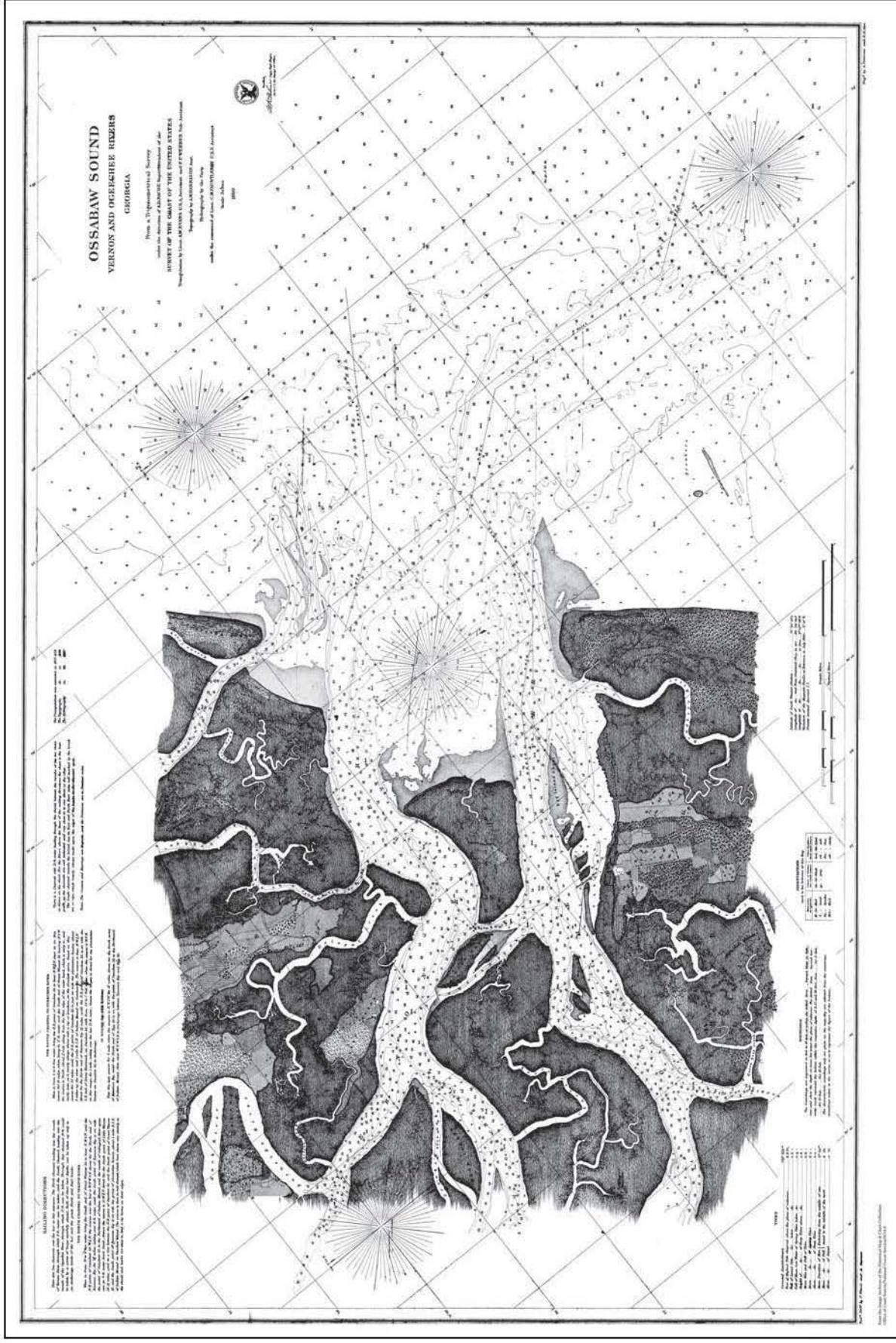


1822 Anthony Finley Co.'s "Map of Georgia, 1822"

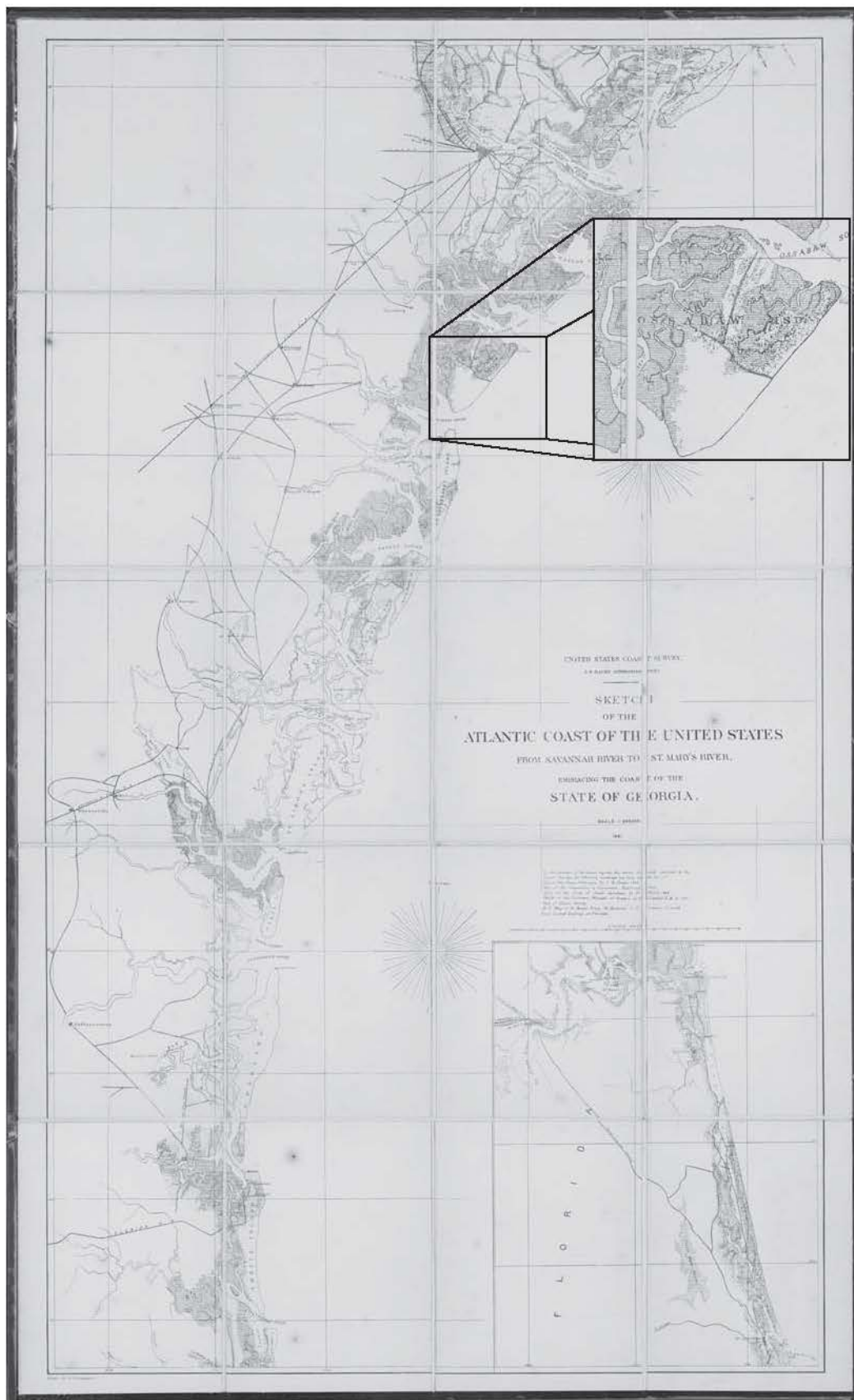


1849 Chatham County in 1849 by Augustus Mitchell Maps of Georgia





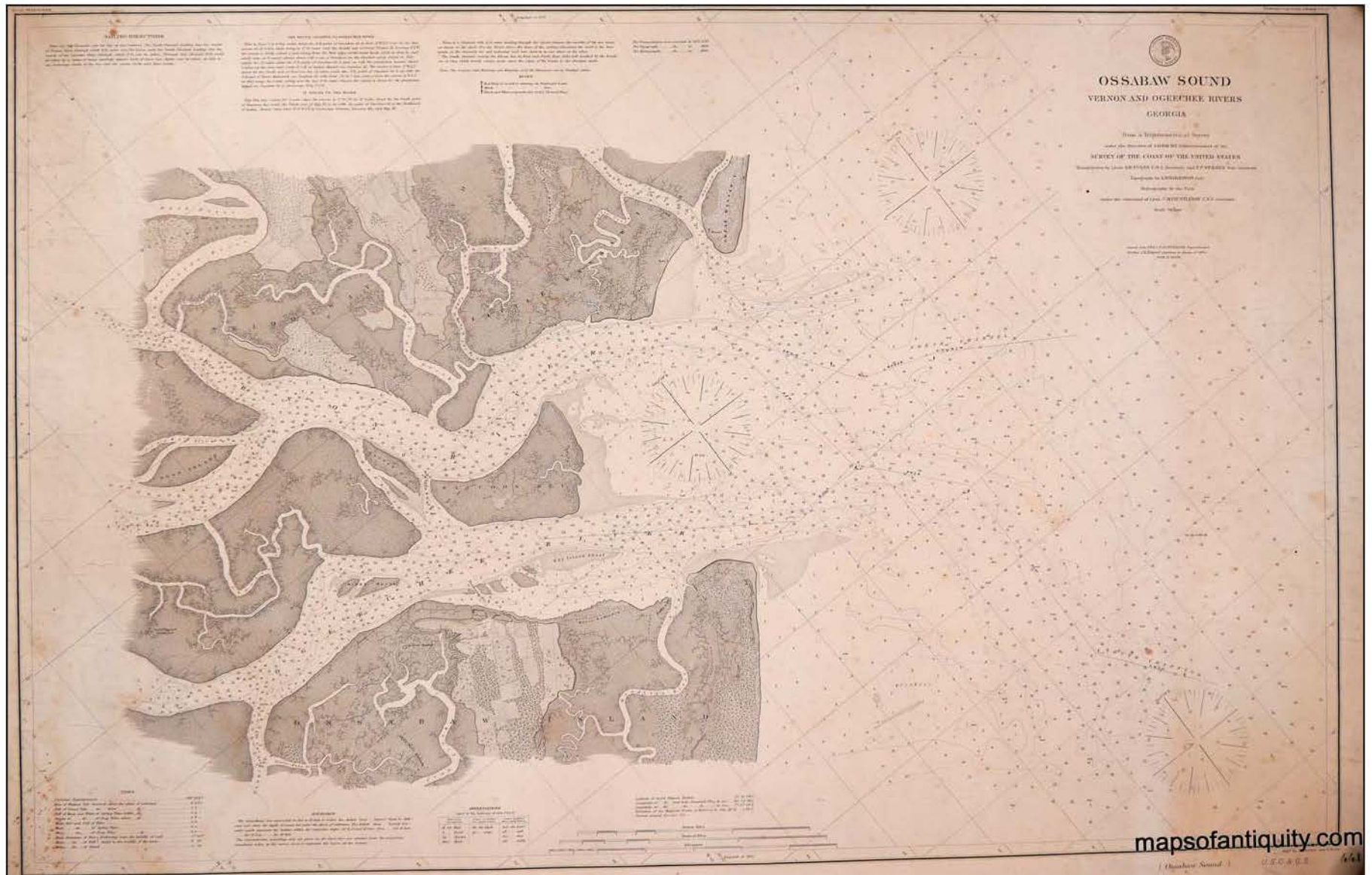
1860 Ossabaw Sound, Vernon and Ogeechee Rivers, Georgia map showing portion of Ossabaw Island



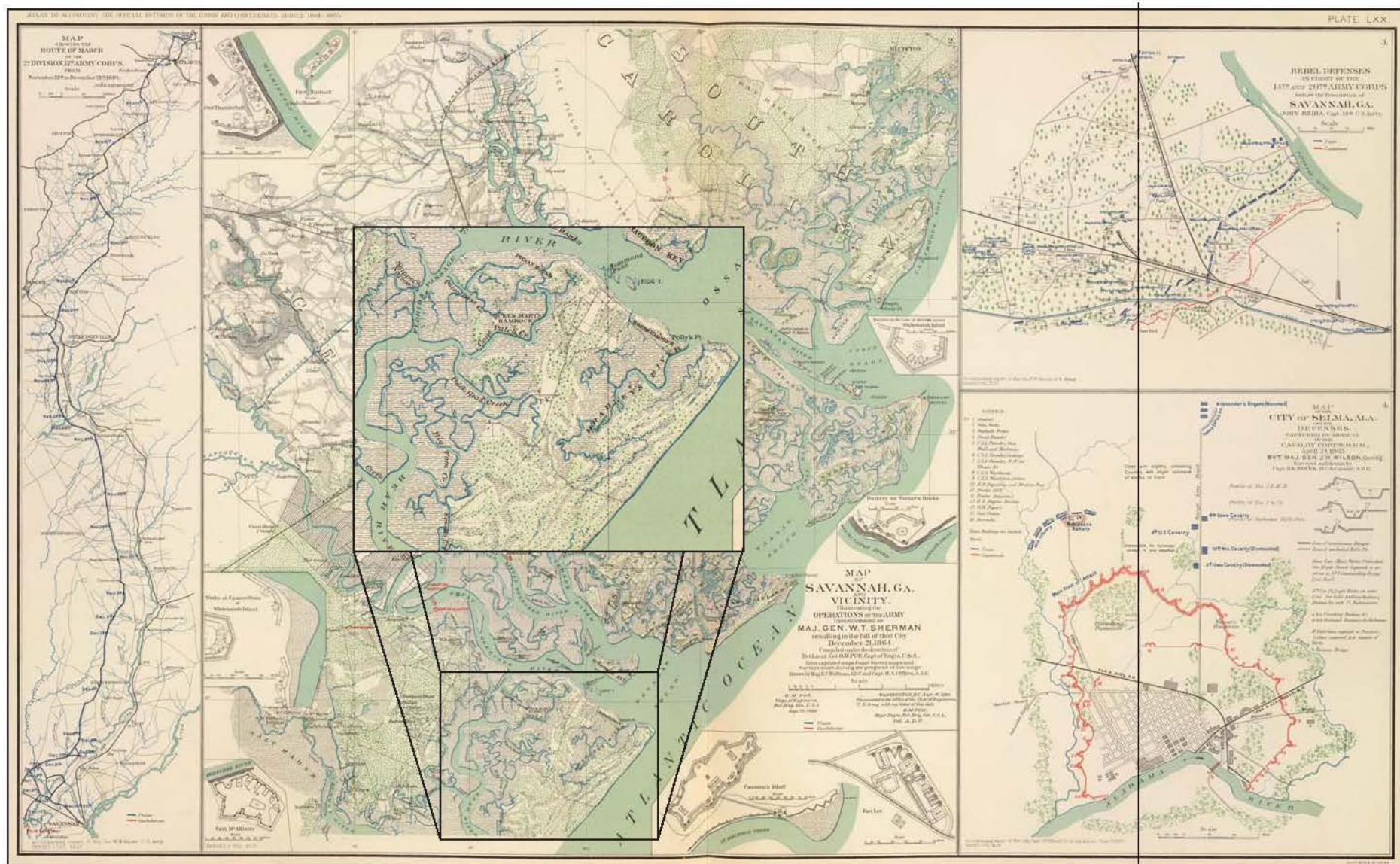
1861 A. Lindekohl "Sketch of the Atlantic Coast of the United States"



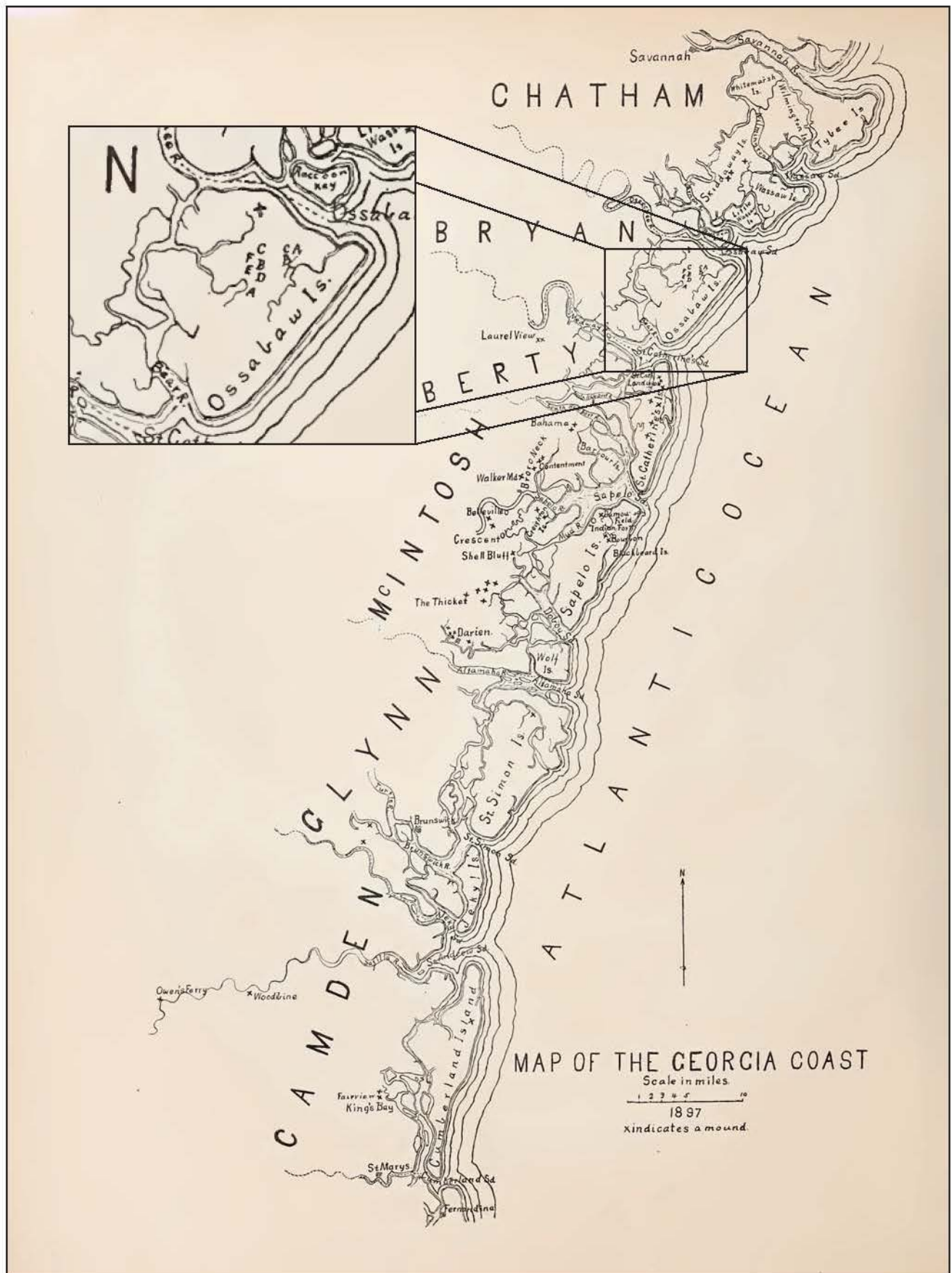
1863 A. Lindenkohl's "Sketch of the Sea Coast of South Carolina and Georgia from Bull's Bay to Ossabaw Sound"



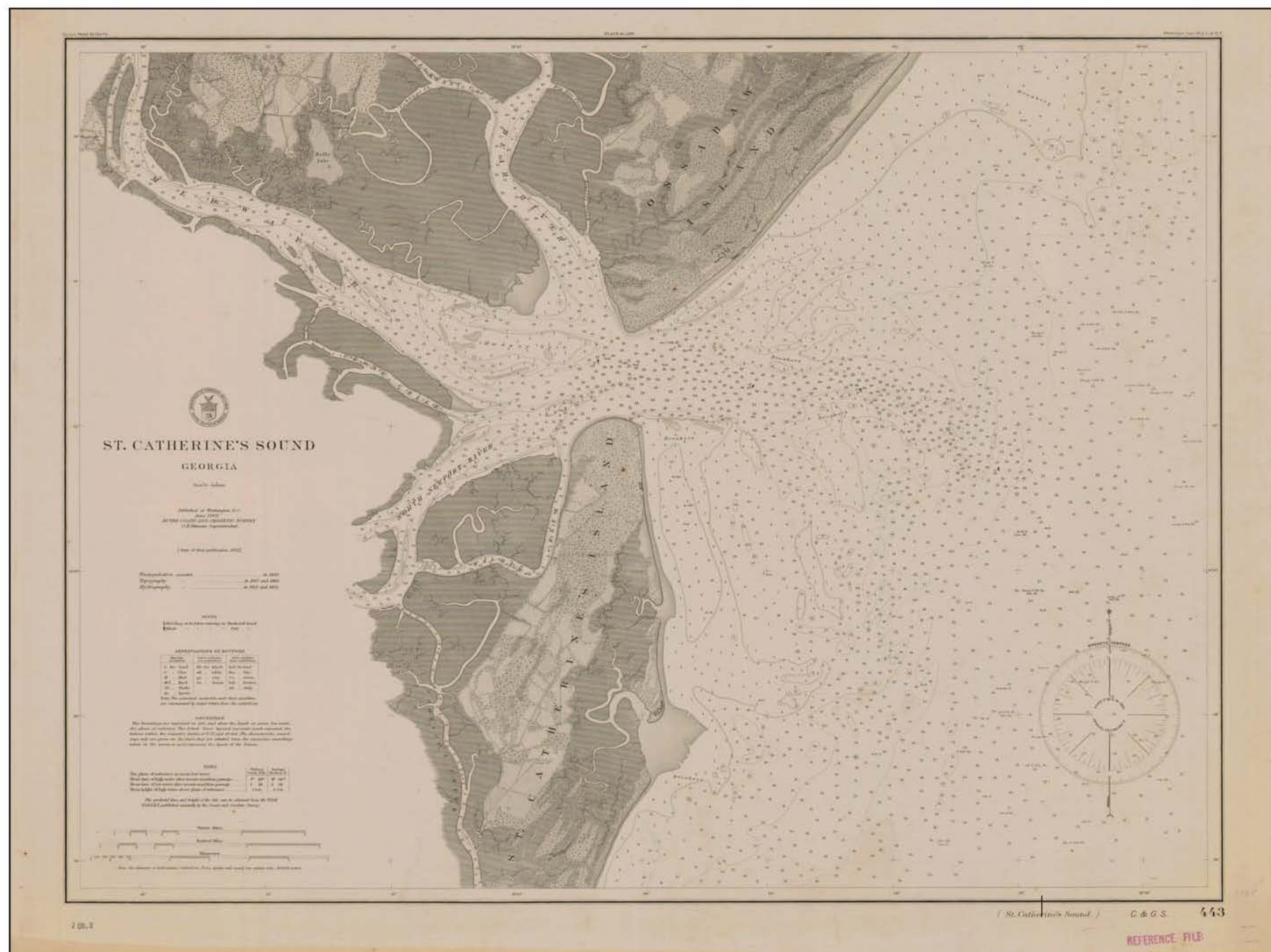
1879 NOAA Ossabaw Sound, Vernon and Ogeechee Rivers

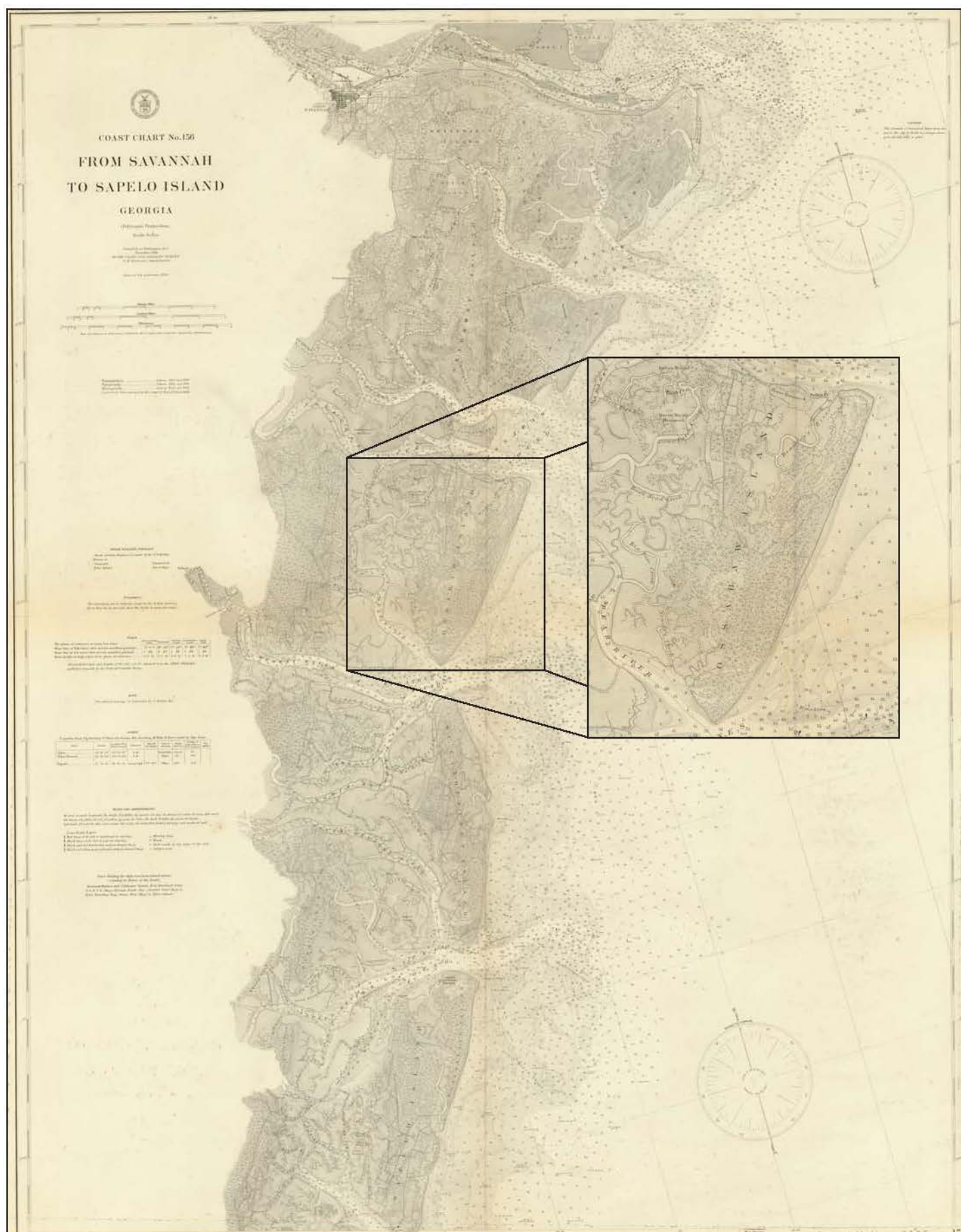


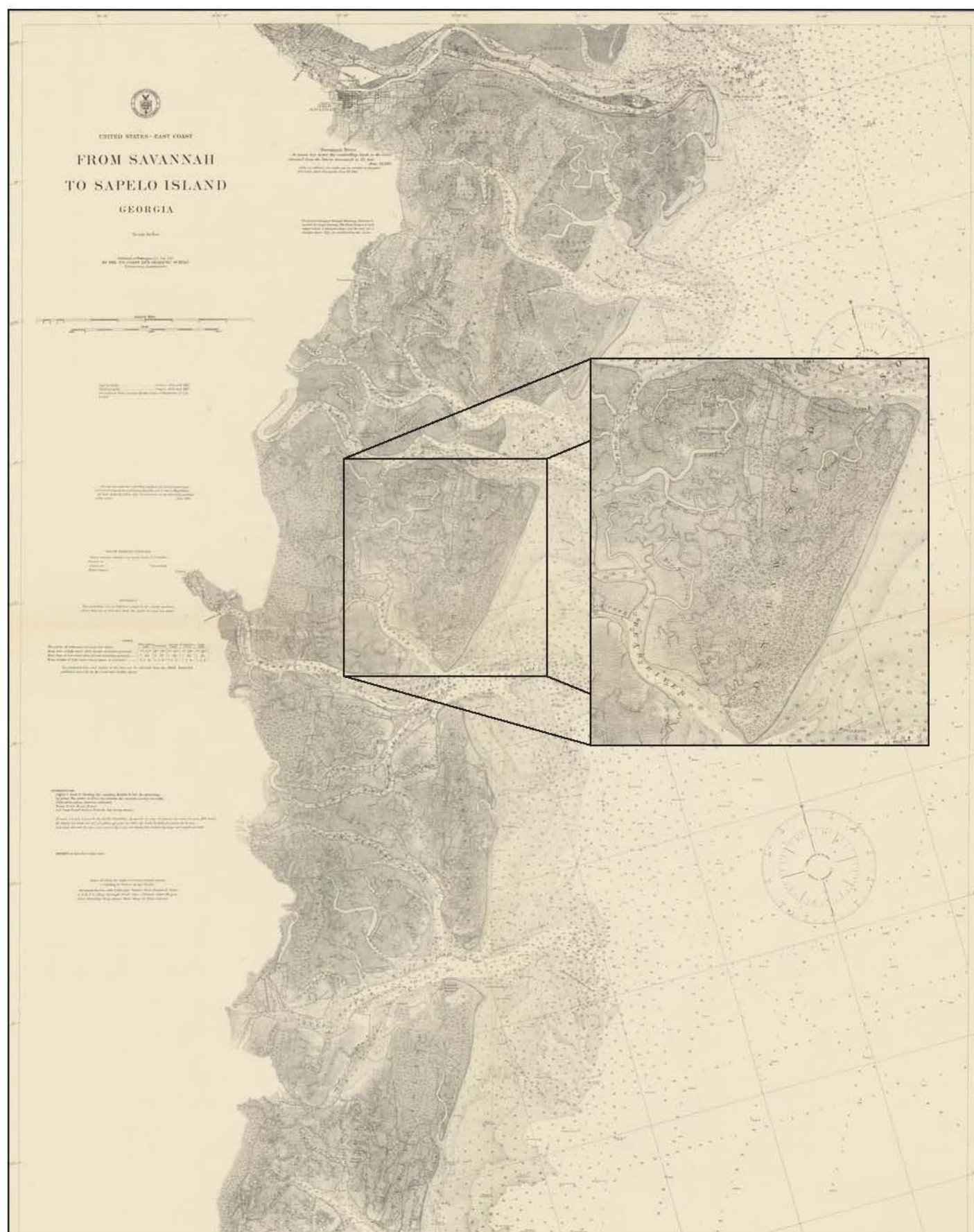
1895 O.M. Poe "Map of Savannah, GA and Vicinity"

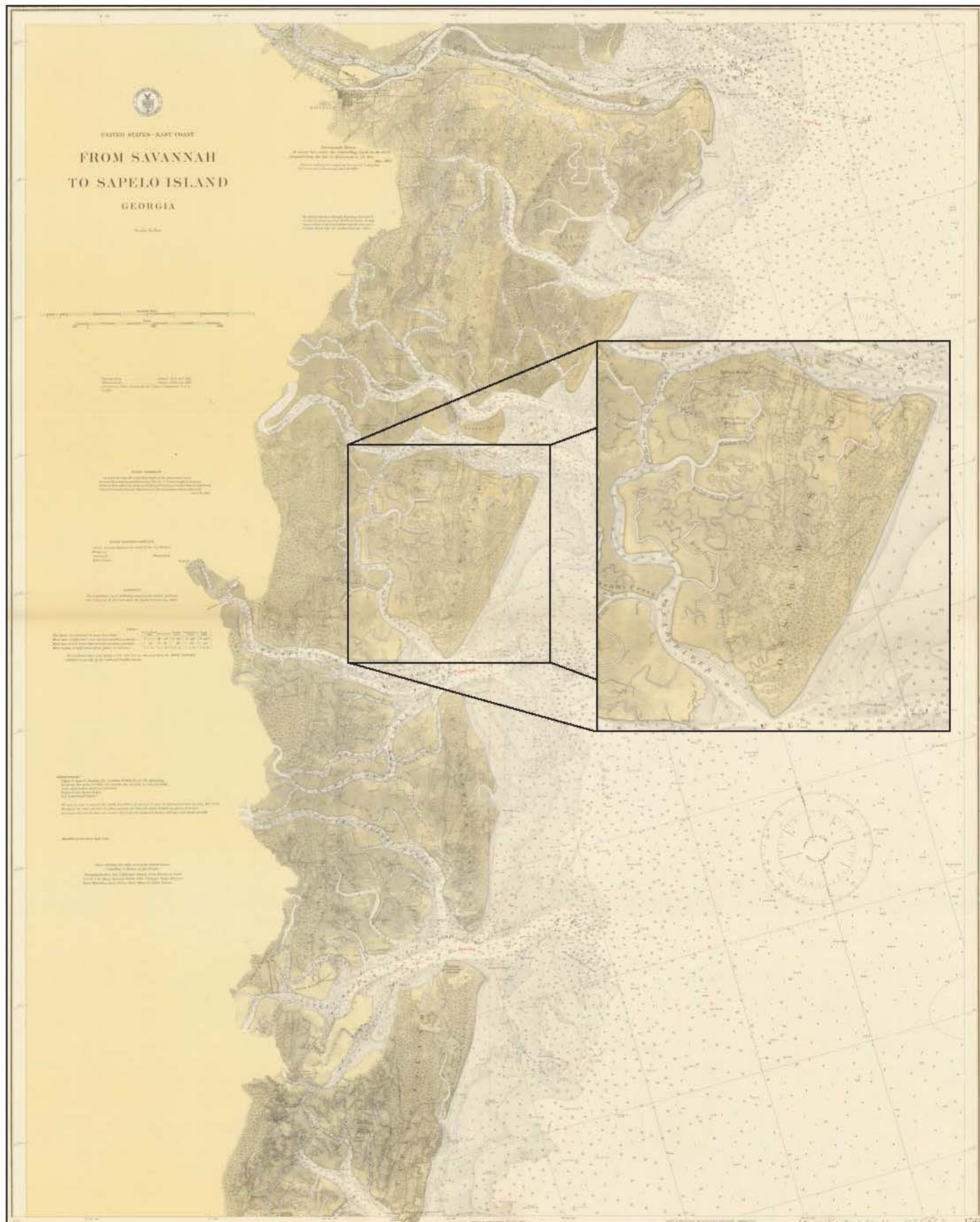


1897 C.B Moore's "Map of the Georgia Coast"

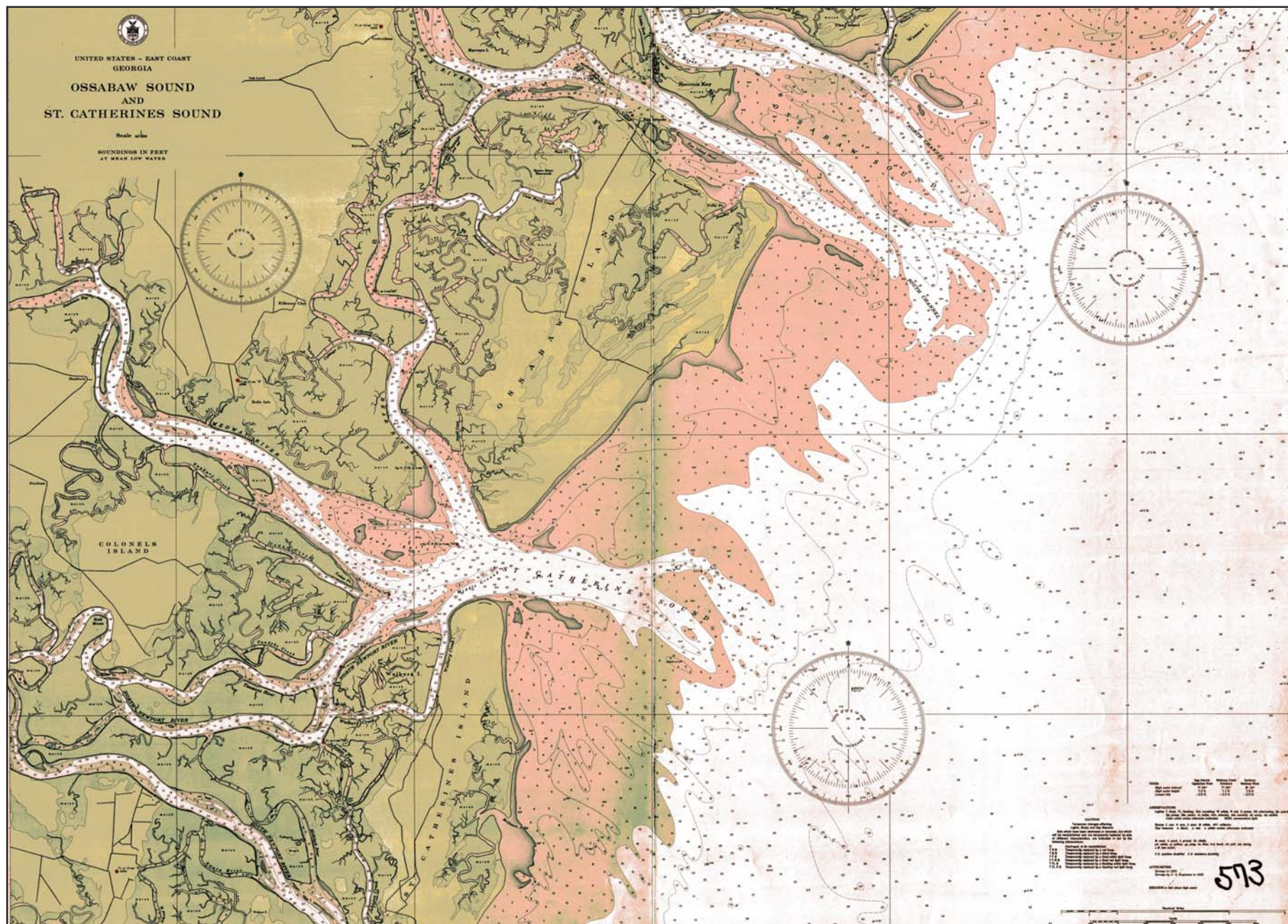




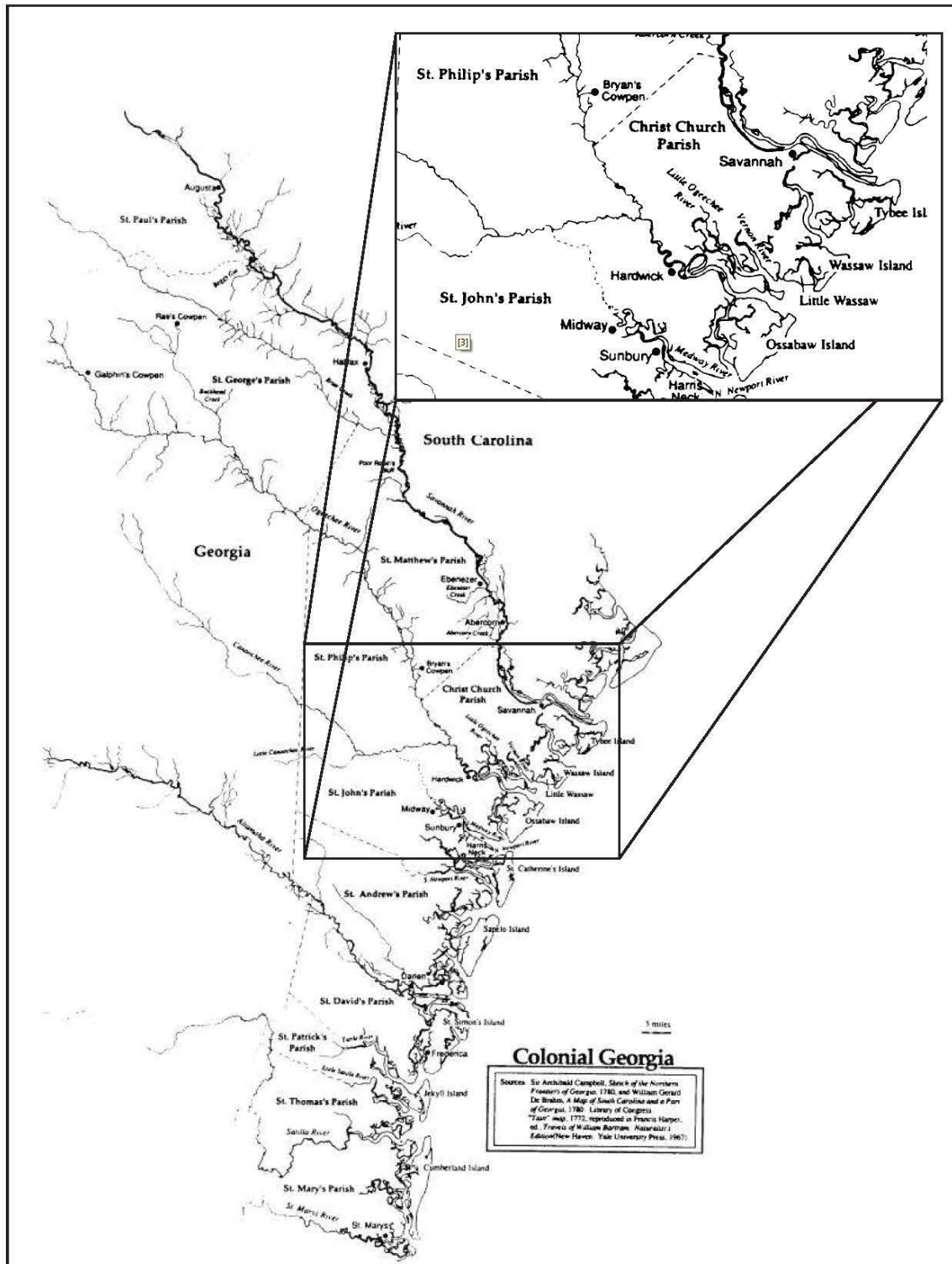




1919 NOAA Coast Chart No. 156 from Savannah to Sapelo Island, Georgia



1937 NOAA Ossabaw Sound and St. Catherine's Sound



Map of Colonial Georgia from Louis DeVorsey, Jr., ed., 1971 DeBrahm's Report of the General Survey in the Southern District of North America (Stewart 1991)

OSSABAW ISLAND GEORGIA

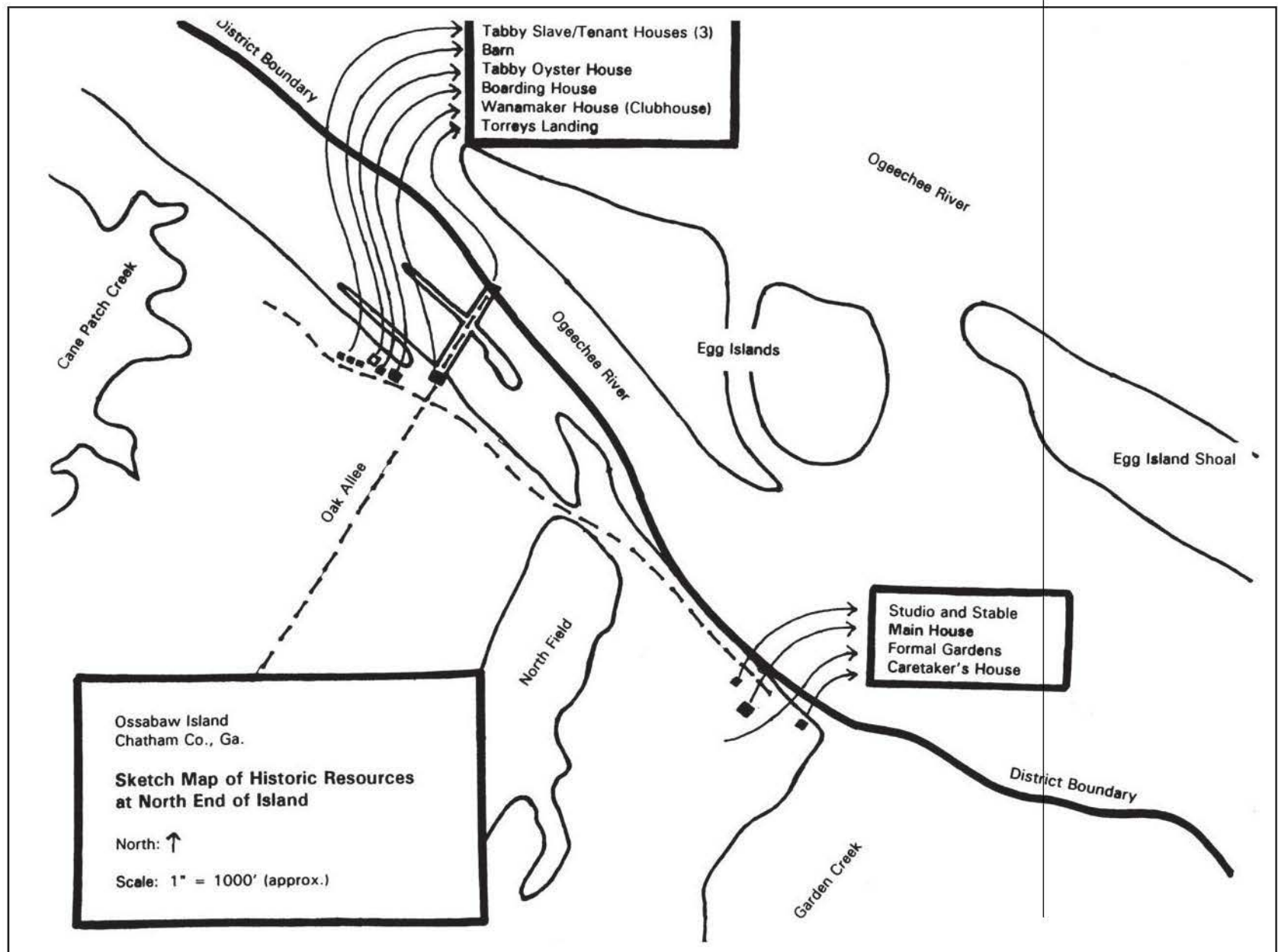
FIRST EDITION - APRIL 1956
SECOND EDITION - JULY 1964
THIRD EDITION - FEBRUARY 1979

- SOUNDINGS IN FEET AT MEAN LOW WATER
- PREPARED FROM AERIAL PHOTOGRAPHS TAKEN BY U.S. DEPARTMENT OF AGRICULTURE ON 12-10-59
- SCALE 1/8" = 1 MILE

The map shows the island's irregular coastline with numerous inlets and creeks. Key features include:

- Water Bodies:** Ogeechee River to the north, Florida Passage to the west, Atlantic Ocean to the east, and various smaller creeks like Little Ton Creek, Ton Creek, and South End Creek.
- Landmarks:** Bear Island, Queen Island, Pine Islands, Main House & Little House, Polly Point, Old House, Bradley Point, Pelican Point, and Beached Boat Eleanor I.
- Infrastructure:** A network of roads, including the main road from the north to the south end, and several bridges.
- Geographic Features:** Marshes, ponds, and wooded areas are indicated by different patterns and symbols.
- Scale:** A scale bar shows distances in miles (0 to 4) and feet (0 to 4000).
- Key:** A legend box defines symbols for roads, woods, ponds, marsh, and artesian wells.
- Inset Map:** A small map of Georgia's coast from 1735, showing the location of Ossabaw Island relative to other coastal features like Ft. King George and St. Simons.

1979 Ossabaw Island map by Eleanor Torrey West (Foskey 2001).



1996 Sketch Map of Historic Resources at North End of Island (Edwards 1996).



Structure No.	Identification
1	Tabby Cabin 1
2	Tabby Cabin 2
3	Tabby Cabin 3
4	Location of probable slave dwelling
5	Location of probable slave dwelling
6	Location of probable slave dwelling
7	Location of probable slave dwelling
8	Unknown structure
9	Location of probable slave dwelling
10	Location of probable slave dwelling
11	Location of probable slave dwelling
12	Smokehouse
13	Unknown structure with cellar, early to mid 19th century
14	Unknown structure with domestic related artifacts, may extend beneath the Clubhouse, early to mid-19th century
15	Unknown structure, early 19th century
16	Unknown structure, mid-19th to 20th century, possible Morel home
17	Unknown structure with a cellar, mid-19th century
18	Barn, early 20th century
19	Boarding House
20	Unknown structure
21	Clubhouse
22	Meat Processing facility, now Field Lab
23	Shed, early 20th century

Building and Potential Buildings on the North End (adapted from Elliott 2007:140-144).

Appendix D. Historical Maps of the North End.



1855 William Hughes plat map showing the North End.



1860 Nautical Chart of Ossabaw Sound showing area of North End.



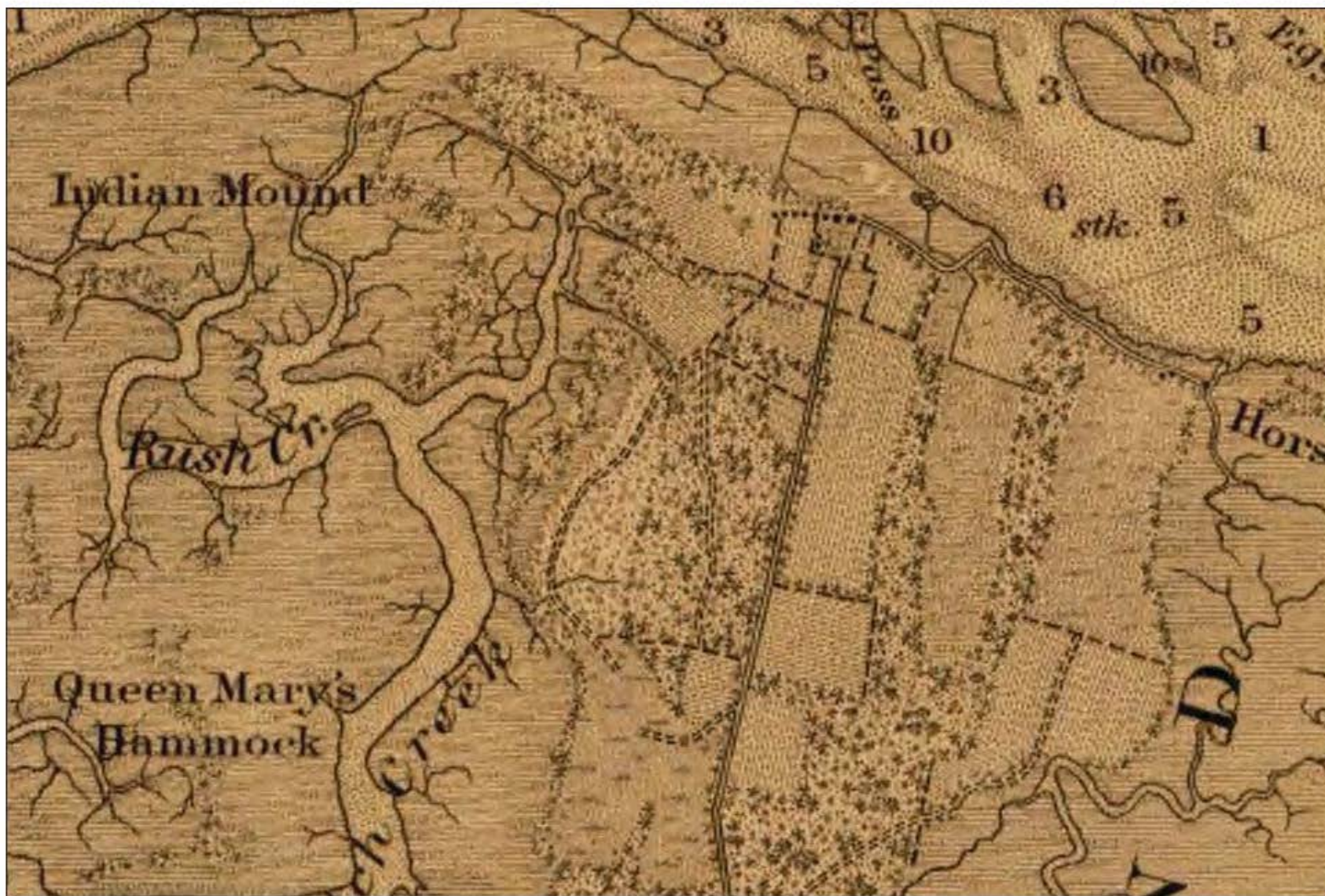
1863 A. Lindenkohl's "Sketch of the Sea Coast of South Carolina and Georgia from Bull's Bay to Ossabaw Sound" showing area of North End.



The North End in 1864 as depicted on O.M. Poe's 1881 "map illustrating the defence [sic] of Savannah, GA. and the operations resulting in its capture by the army commanded by Maj. Genl. W.T Sherman, Dec. 21st, 1864".



1879 NOAA Ossabaw Sound, Vernon and Ogeechee River Georgia coast survey map showing the North End.



1895 NOAA Coast Chart No. 156, from Savannah to Sapelo Island Georgia map showing the North End.



1895 O.M. Poe map of Savannah, Georgia and Vicinity map showing the North End.



1899 NOAA Coast Chart No. 156, from Savannah to Sapelo Island Georgia map showing the North End.



1918 U.S Army Corps of Engineers Georgia Ossabaw Island quadrangle map showing the North End.



1919 NOAA Coast Chart No. 156, from Savannah to Sapelo Island Georgia showing the North End.

Appendix E. Photographs and Drawings of the Smokehouse by Burke et al. 2007:Appendix B and C.



Historic Photograph where the Oyster House is on the far right this was taken after the brick addition to the south but before the removal of the room to the west




Southwest oblique




South elevation of brick section



Roof over southwest brick portion of building



Southeast Oblique



South Wood Façade



Window South Façade



Damage to the Southeast Corner




UV Damage to the Exterior Door Frame



East Façade Oblique






Possible Cistern on east side



Northeast Oblique




Northern "Power House" Elevation
where
Roofline shows signs of decay




Left: Diamond cut into east side of north door frame with fire extinguisher holder under diamond

Center: Close up of fire extinguisher holder

Right: Exit site for motor and diamond on the west side of north door frame




North Tabby Oblique




Northwest Corner

Some of the only stucco still intact on the tabby and a few courses of brick are visible on top of the tabby wall



Tabby cold pour lines and pin holes on northwest corner




Western Elevation: tabby brick composite




West tabby and brick wall joint as well as several courses of brick visible atop the older tabby




A bricked in vent near the roofline on the west wall and remnants of flashing and nails from a roof for a no longer attached building are visible on the same wall.



Southwest corner with altered door way




Meeting of the Brick and Tabby from the interior of
the Tabby Brick Room



Interior unpainted bricks in the
southeastern room of wooden portion



Wooden door remains in southeastern wooden portion of building




Wiring for lighting in southeastern portion of wooden building



View of missing sheathing from interior of southeastern portion of wooden building




Floor in southeastern portion of wooden building




Shelves on eastern wall of southeastern portion of wooden building



Tree trunk used as a building support and shelves on eastern wall of southeastern portion of wooden building



Northern wall of the southeastern portion of wooden building





Roof from the southeastern portion of wooden building

Top: Interior generator room
(Northeastern portion of
wooden building)


Middle: Plaque on eastern
wall of Northeastern portion
of wooden building

Bottom: Cement pad on
floor of generator room






Tabby composition

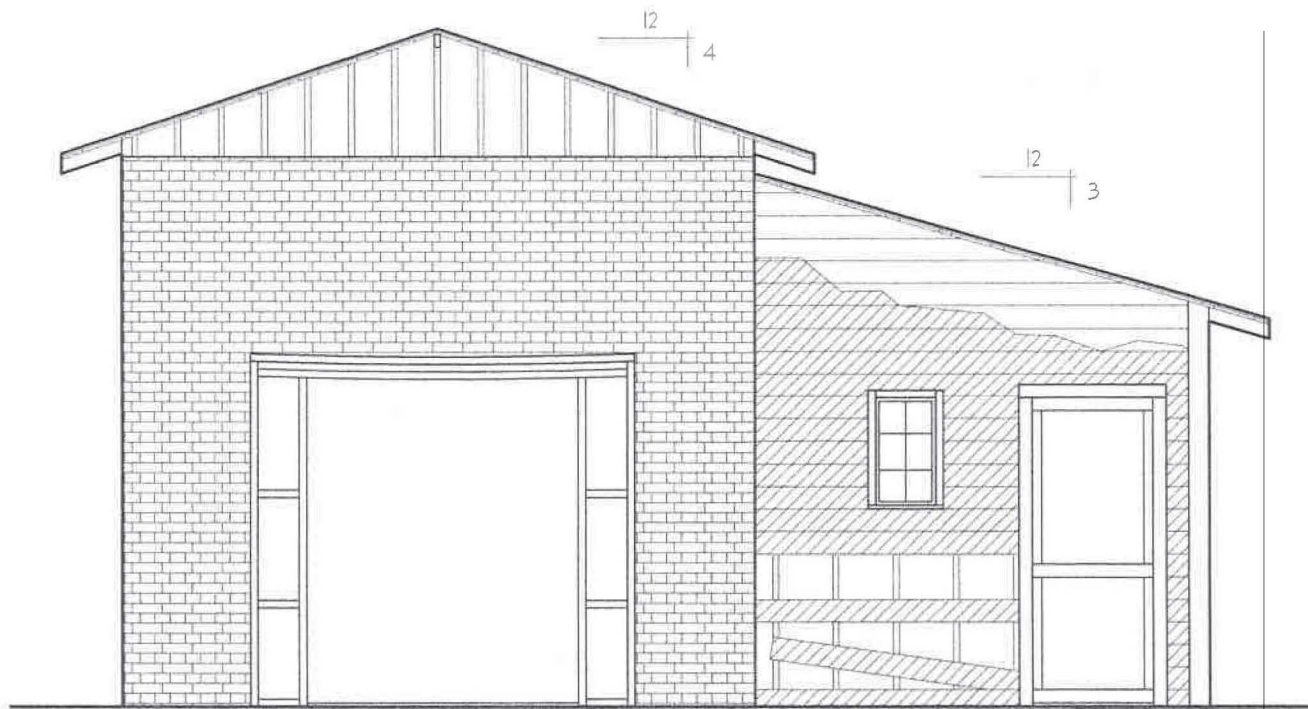


Footprint of removed building on west end of building



Above: Missing boards near eastern roof line
 Right: Utility box on eastern exterior wall
 Below: Missing boards on base of eastern exterior wall





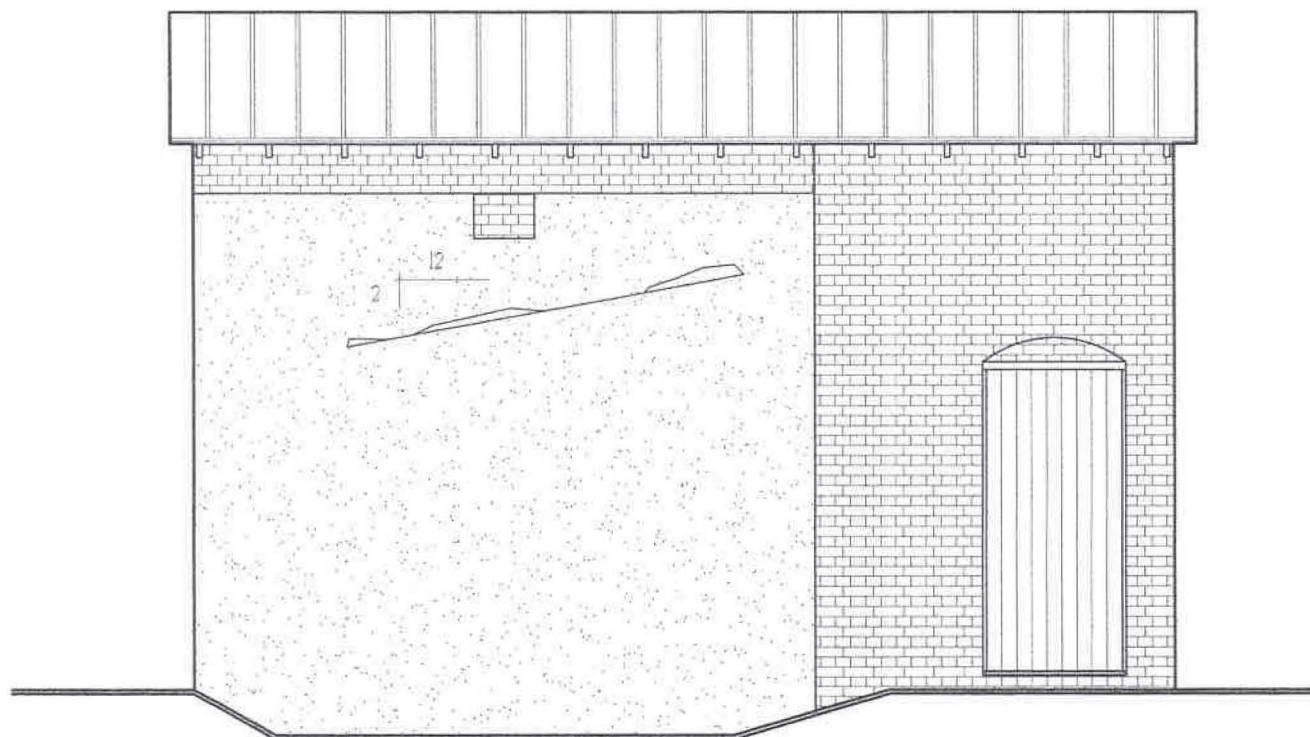
OLD OYSTER HOUSE NORTH END, OSSABAW ISLAND, GEORGIA

AMANDA BURKE, AMBER MARTIN, LEAH GALLAWAY-MICHALAK,
KATE RYAN AND KRISTINE CHASE
716 BUILDING ASSESSMENT STRATEGIES

SOUTH ELEVATION

SCALE: 1/4" = 1'-0"

DATE ISSUED: MARCH 2007



OLD OYSTER HOUSE NORTH END, OSSABAW ISLAND, GEORGIA

AMANDA BURKE, AMBER MARTIN, LEAH GALLAWAY-MICHALAK,
KATE RYAN AND KRISTINE CHASE
716 BUILDING ASSESSMENT STRATEGIES

WEST ELEVATION

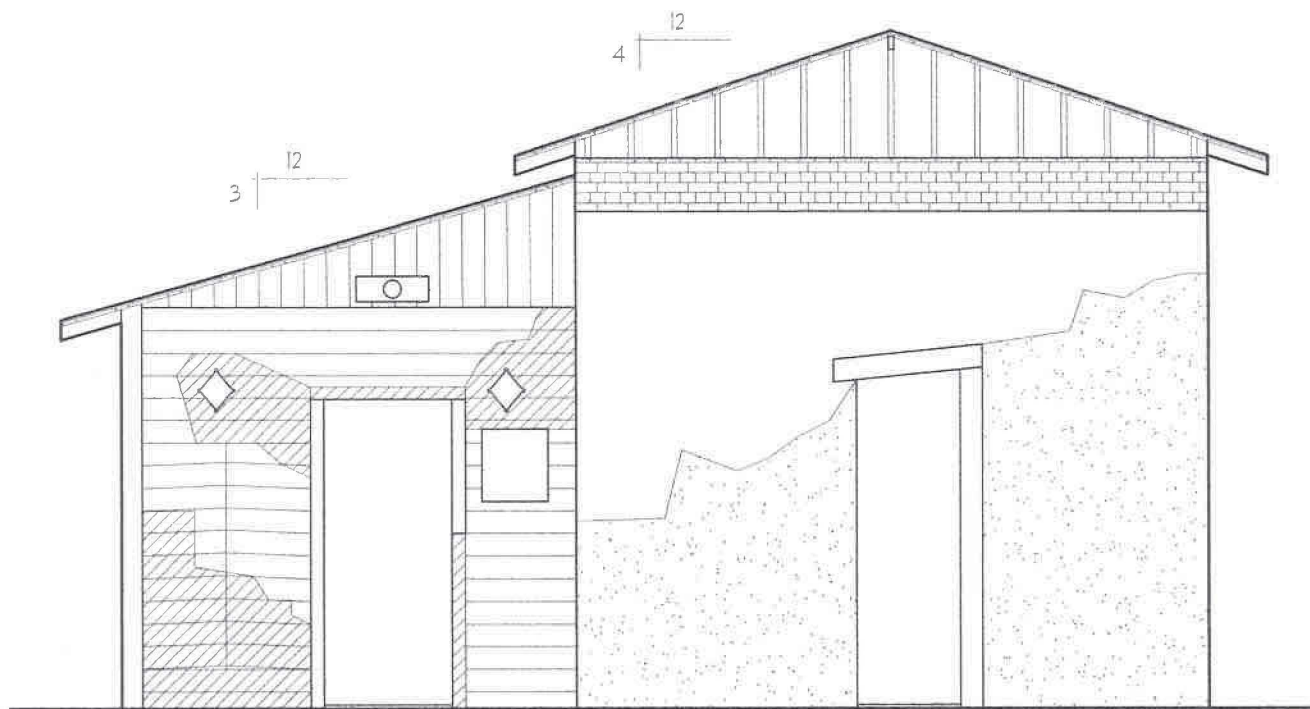
SCALE: 1/4" = 1'-0"

DATE ISSUED: MARCH 2007

LEGEND

-  STUCCO REMAINING OVER TABBY
-  CLAPBOARD DEVOID OF PAINT
-  TABBY DEVOID OF STUCCO

*TYPICAL FOR ALL ELEVATIONS



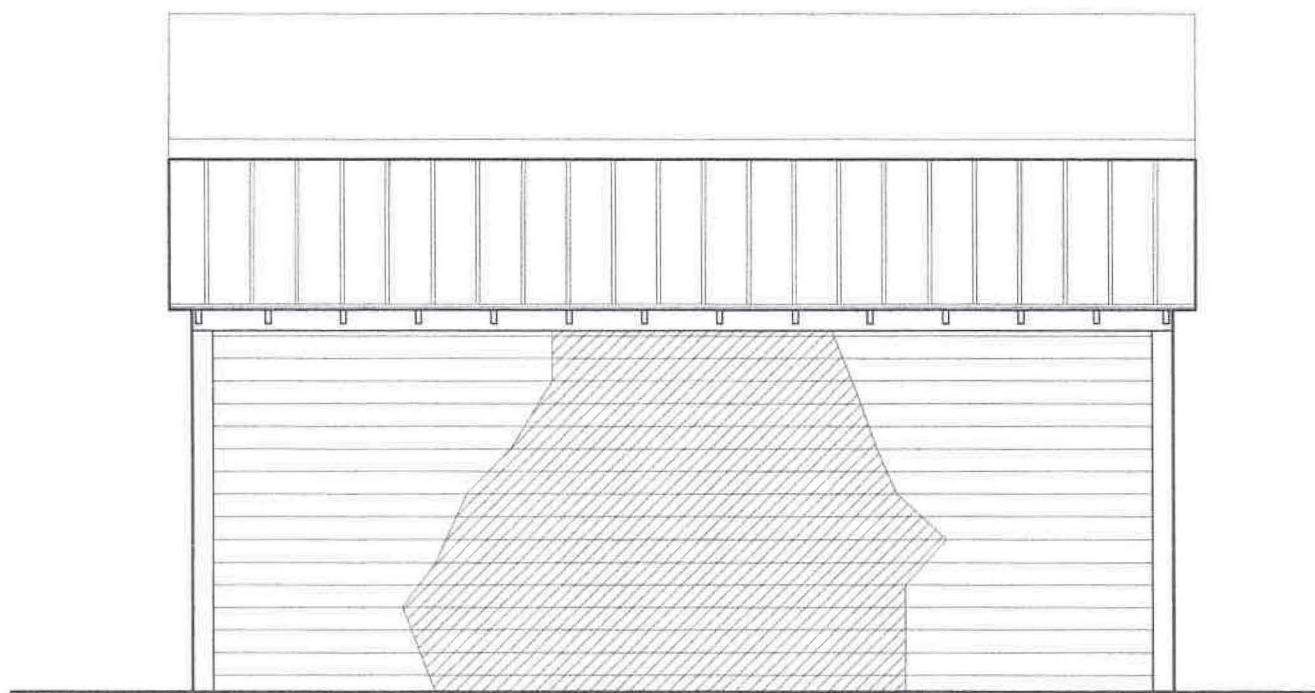
OLD OYSTER HOUSE NORTH END, OSSABAW ISLAND, GEORGIA

AMANDA BURKE, AMBER MARTIN, LEAH GALLAWAY-MICHALAK,
KATE RYAN AND KRISTINE CHASE
716 BUILDING ASSESSMENT STRATEGIES

NORTH ELEVATION

SCALE: 1/4" = 1'-0"

DATE ISSUED: MARCH 2007



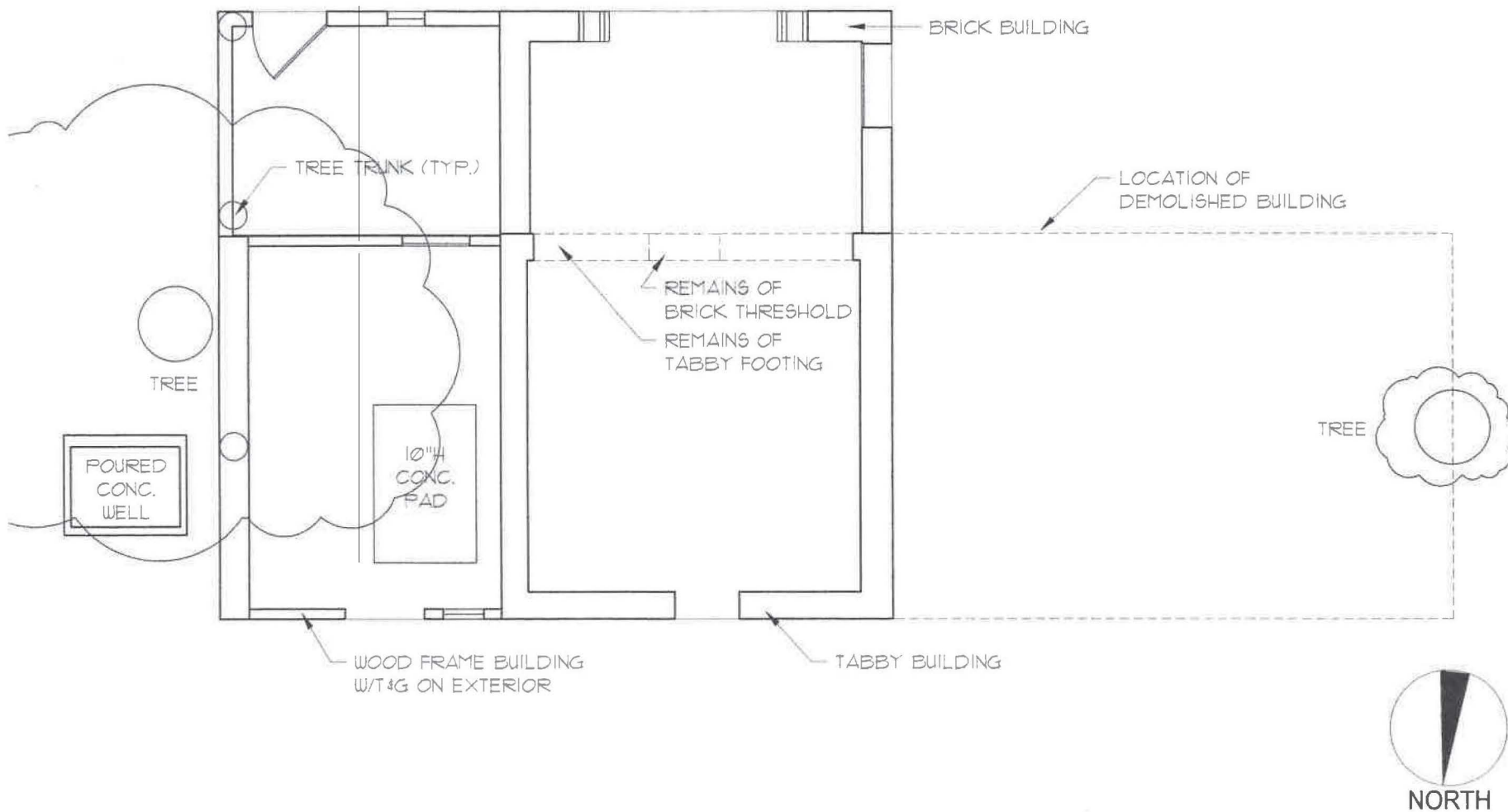
OLD OYSTER HOUSE NORTH END, OSSABAW ISLAND, GEORGIA

AMANDA BURKE, AMBER MARTIN, LEAH GALLAWAY-MICHALAK,
KATE RYAN AND KRISTINE CHASE
716 BUILDING ASSESSMENT STRATEGIES

EAST ELEVATION

SCALE: 1/4" = 1'-0"

DATE ISSUED: MARCH 2007



OLD OYSTER HOUSE NORTH END, OSSABAW ISLAND, GEORGIA


AMANDA BURKE, AMBER MARTIN, LEAH GALLAWAY-MICHALAK,
KATE RYAN AND KRISTINE CHASE
716 BUILDING ASSESSMENT STRATEGIES

FLOOR PLAN

SCALE: 3/16" = 1'-0"

DATE ISSUED: MARCH 2007

Appendix F. Photographs of the North End.



Aerial of the North End between 1920 and 1930 (Vanishing Georgia, Georgia Archives, Morrow, Georgia; http://dlg.galileo.usg.edu/cgi/vanga?userid=public;dbs=vanga;ini=vanga.ini;action=retrieve;format=_contact;grid=3;rset=001;recno=6).




Aerial view of the North End (Foskey 2001:28).



Torrey Landing during the 1920s (http://dlg.galileo.usg.edu/cgi/vanga?userid=public;dbs=vanga;ini=vanga.ini;action=retrieve;format=_contact;grid=3;rset=005;recno=17).



Torrey Landing during the 1920s (Foskey 2001:46).



Torrey Landing during the 1920s (Foskey 2001:47).



Jetty near the Torrey Landing during the 1926 (http://dlg.galileo.usg.edu/cgi/vanga?userid=public;dbs=vanga;ini=vanga.ini;action=retrieve;format=_contact;grid=3;rset=005;recno=16).



Photograph showing unknown structures on the North End during the 1920s (Vanishing Georgia, Georgia Archives, Morrow, Georgia; http://dlg.galileo.usg.edu/cgi/vanga?userid=public;db=vanga;ini=vanga.ini;action=retrieve;format=_contact;grid=3;rset=001;reco=23).



Photograph showing unknown structure on the North End during the 1920s (Vanishing Georgia, Georgia Archives, Morrow, Georgia; http://dlg.galileo.usg.edu/cgi/vanga?userid=public;db=vanga;ini=vanga.ini;action=retrieve;format=_contact;grid=3;rset=001;recno=19).



Photograph showing Boarding House and unknown structure on the North End during the 1920s (Vanishing Georgia, Georgia Archives, Morrow, Georgia; http://dlg.galileo.usg.edu/cgi/vanga?userid=public;dbs=vanga;ini=vanga.ini;action=retrieve;format=_contact;grid=3;rset=001;recno=22).



The Boarding House on the North End (Edwards 1996; <http://focus.nps.gov/nrhp/GetAsset?assetID=b67204ce-622f-4184-ab5d-8a1c3e77704d>).



The Boarding House on the North End (Edwards 1996; <http://focus.nps.gov/nrhp/GetAsset?assetID=b67204ce-622f-4184-ab5d-8a1c3e77704d>).



The Boarding House in 2002 on the North End (Vandemark 2003:Illustration 3.73).



The Boarding House in 2002 on the North End (Vandemark 2003:Illustration 3.72).



The Boarding House on the North End (The Rambler Spring 2010; <http://www.georgiatrust.org/news/publications/2010Spring.pdf>).




The Boarding House at the North End (Honerkamp 2013:Appendix B).



The Boarding House on the North End (2015 photo by Amanda D. Roberts Thompson).



The Boarding House and outdoor shower on the North End (2015 photo by Amanda D. Roberts Thompson).



The outdoor shower at Boarding House at the North End (Honerkamp 2013:Appendix B).



Shed north of northeast corner of the Boarding House at the North End (Honerkamp 2013:Appendix B).



Shed northwest of the Boarding House at the North End (Honerkamp 2013:Appendix B).



The Clubhouse circa 1925 at the North End (Foskey 2001:19).



The Clubhouse at the North End (Foskey 2001:13).



The Clubhouse on the North End (Edwards 1996; <http://focus.nps.gov/nrhp/GetAsset?assetID=b67204ce-622f-4184-ab5d-8a1c3e77704d>).



The Clubhouse on the North End (Edwards 1996; <http://focus.nps.gov/nrhp/GetAsset?assetID=b67204ce-622f-4184-ab5d-8a1c3e77704d>).



The Clubhouse on the North End (Edwards 1996; <http://focus.nps.gov/nrhp/GetAsset?assetID=b67204ce-622f-4184-ab5d-8a1c3e77704d>).



The Clubhouse on the North End (Vandemark 2003:Illustration 3.55).




The Clubhouse in 2002 on the North End (Vandemark 2003:Illustration 3.56).



The Clubhouse on the North End (2015 photo by Amanda D. Roberts Thompson).



The Clubhouse on the North End (2015 photo by Amanda D. Roberts Thompson).



Slave Tabby Cabins and Boarding House at the North End during the 1920s (Foskey 2001:17).



The Tabby Cabins during the 1930s on the North End (Moore 1934).



The Tabby Cabins in 1936 on the North End (Vandemark 2003:A.2.15).



The Tabby Cabins on the North End (Edwards 1996; <http://focus.nps.gov/nrhp/GetAsset?assetID=b67204ce-622f-4184-ab5d-8a1c3e77704d>).



Slave Tabby Cabins, Boarding House, and unidentified structure at the North End (Foskey 2001:19).



Tabby Cabins on the North End (Elliott 2003:Figure 2).



Tabby Cabins on the North End (Elliott 2007:Figure 1).



The Tabby Cabins on the North End (2015 photo by Amanda D. Roberts Thompson).



Tabby Cabin 2 on the North End (Edwards 1996; <http://focus.nps.gov/nrhp/GetAsset?assetID=b67204ce-622f-4184-ab5d-8a1c3e77704d>).



Tabby Cabin 3 on the North End (2015 photo by Amanda D. Roberts Thompson).



Shed east of Tabby Cabin 3 (Honerkamp 2013:Appendix B).



Meat processing facility now Field Lab (Honerkamp 2013:Appendix B).



Meat processing facility now Field Lab (Honerkamp 2013:Appendix B).



Former meat processing structure on the North End renovated into Field Lab (Courtesy of <http://www.bryancountynews.com/archives/32484/>).



Former meat processing structure on the North End renovated into Field Lab (2015 photo by Amanda D. Roberts Thompson).



The Smokehouse on the North End (Edwards 1996; <http://focus.nps.gov/nrhp/GetAsset?assetID=b67204ce-622f-4184-ab5d-8a1c3e77704d>).



The Smokehouse on the North End (Elliott 2007:Figure 31).



The Smokehouse on the North End (2015 photo by Amanda D. Roberts Thompson).



The Smokehouse on the North End (2015 photo by Amanda D. Roberts Thompson).



Barn on the North End (Edwards 1996; <http://focus.nps.gov/nrhp/GetAsset?assetID=b67204ce-622f-4184-ab5d-8a1c3e77704d>).



Collapsed Barn on the North End (Honerkamp 2013:Appendix B).



The Maintenance Complex on the North End (Edwards 1996; <http://focus.nps.gov/nrhp/GetAsset?assetID=b67204ce-622f-4184-ab5d-8a1c3e77704d>).



“The Shop” likely part Maintenance Complex on the North End (Foskey 2001:62).



Game Breeding structures and unknown structures on the North End during the 1920s (Vanishing Georgia, Georgia Archives, Morrow, Georgia; http://dlg.galileo.usg.edu/cgi/vanga?userid=public;db=vanga;ini=vanga.ini;action=retrieve;format=_contact;grid=3;rset=001;recno=14).



Game Breeding structures and Tabby cabins on the North End during the 1920s (Vanishing Georgia, Georgia Archives, Morrow, Georgia; http://dlg.galileo.usg.edu/cgi/vanga?userid=public;db=vanga;ini=vanga.ini;action=retrieve;format=_contact;grid=3;rset=001;recno=15).



Dog Pen at the North End (Honerkamp 2013:Appendix B).



Modern shed for tabby fabrication on the North End (Honerkamp 2013:Appendix B).



Modern shed for tabby fabrication on the North End (2015 photo by Amanda D. Roberts Thompson).

Appendix G. Historical Maps of Middle Place.



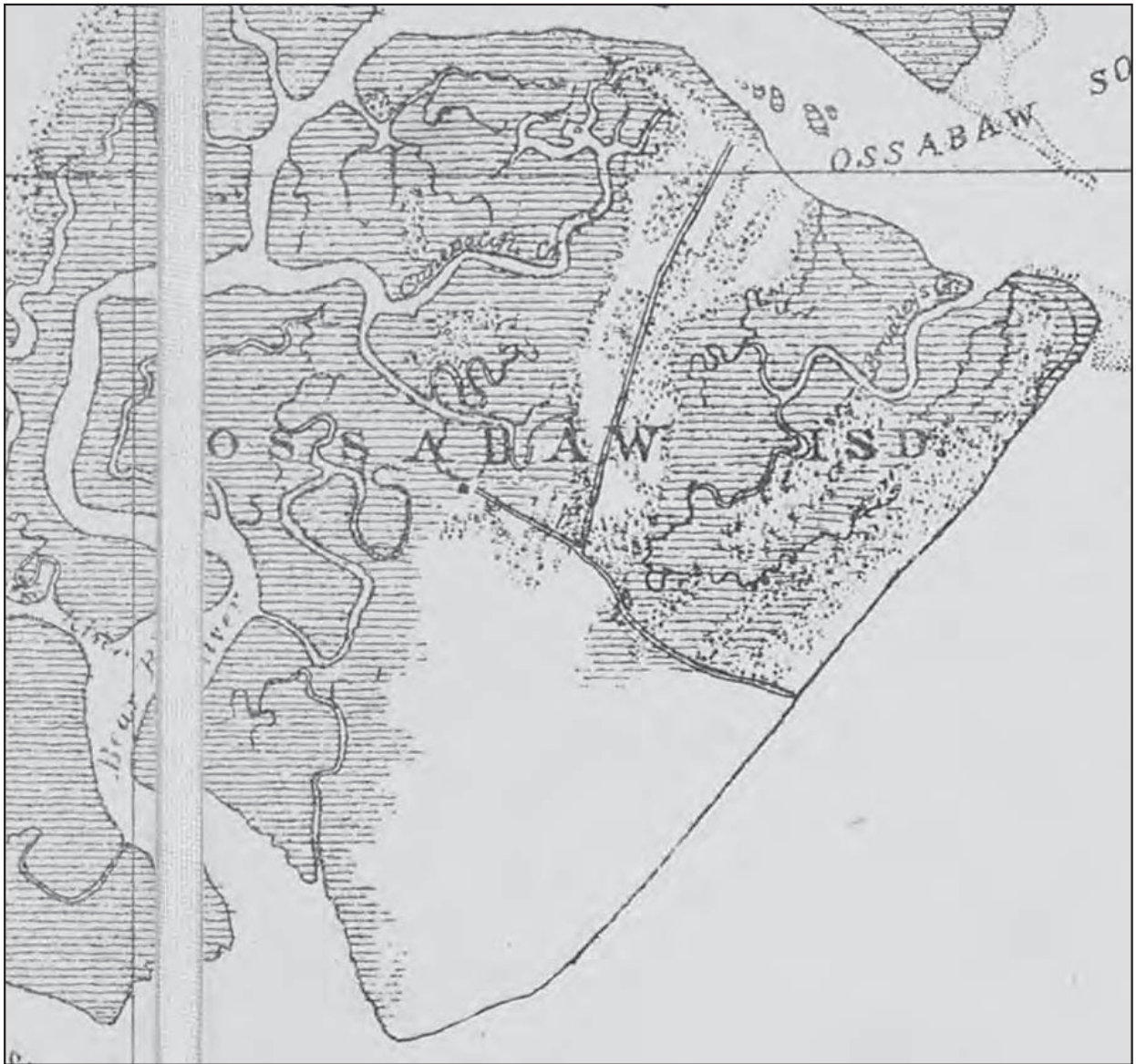
1760 Henri Yonge and William DeBrahm map showing area of Middle Place.



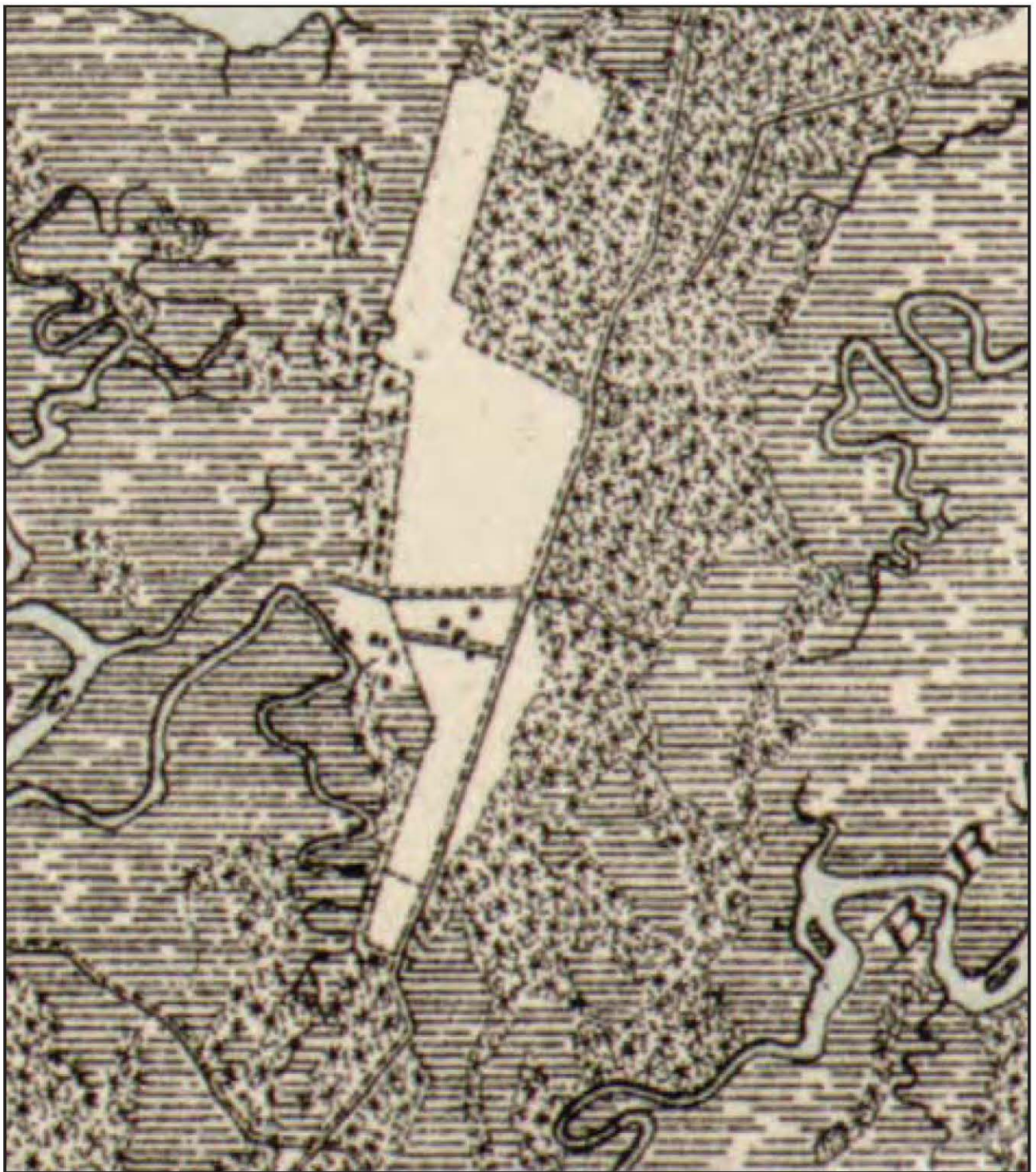
1855 William Hughes plat map showing Middle Place.



Middle Place as represented on the 1895 O.M. Poe map of Savannah, GA and Vicinity.



Middle Place as represented on the 1861 A. Lindekohl Sketch of the Atlantic Coast of the United States.



Middle Place as shown on the 1881 Map illustrating the defence [sic] of Savannah, Ga. and the operations resulting in its capture by the army commanded by Maj. Genl. W.T. Sherman, Dec. 21st, 1864.



Middle Place as represented on the 1895 NOAA Coast Chart No. 156 from Savannah to Sapelo Island, Georgia.



Mounds on Middle Place represented on C.B. Moore's 1897 map of the Georgia Coast.

Appendix H. Excerpt from Burke and Chase (2007:Appendix B and C) featuring photographs and drawings of the Tabby Overseer's House.

PHOTOGRAPHS



Photo. 996. East elevation.



Photo. 997. East elevation.



Photo. 998. East elevation intersection of tabby & frame.




Photo. 1000. East elevation intersection of tabby & frame.

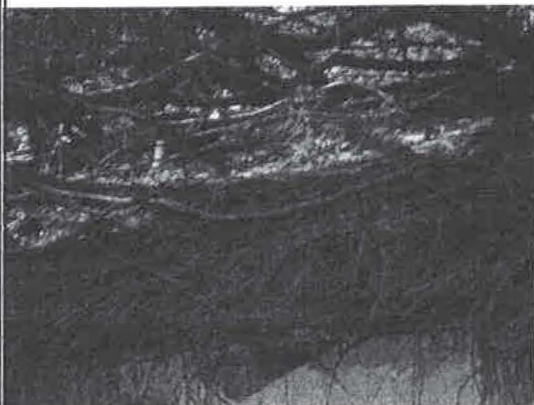


Photo. 1001. Wood stove pipe.



Photo. 1006. East elevation rafter.



Photo. 1008. East elevation window on tabby.




Photo. 1011. East elevation. South frame room window.



Photo. 1012. East elevation. North frame room window.



Photo. 1013. East elevation. North frame room window.




Photo. 1016. Northeast corner of frame addition.




Photo. 1017. North elevation of frame addition.



Photo. 1018. North elevation of frame addition.



Photo. 1020. North elevation frame addition's side gable roof.




Photo. 1021. North elevation of frame addition's door hinge.




Photo. 1023. North elevation of frame addition

MIDDLE PLACE PLANTATION TABBY & FRAME BUILDING 4




Photo. 1024. West elevation of frame addition's exterior.



Photo. 1025. West elevation of frame addition.



Photo. 1026. West elevation of roof close-up.



Photo. 1027. West elevation of roof close-up.




Photo. 1028. West elevation of frame and tabby.



Photo. 1029. West elevation of frame exterior.




Photo. 1030. West elevation frame addition window.



Photo. 1031. West elevation frame addition door.



Photo. 1032. West elevation of frame addition.




Photo. 1037. West elevation of frame addition



Photo. 1036. West elevation of frame addition window.




Photo. 1039. West elevation of tabby window.



Photo. 1040. West elevation of tabby.



Photo. 1043. West elevation of tabby roof.



Photo. 1047. West elevation north tabby door.



Photo. 1048. West elevation north tabby door's brick infill.




Photo. 1051. West elevation tabby setback.




Photo. 1059. West elevation of south tabby door's infill.



Photo. 1060. West elevation south tabby door's infill close-up.




Photo. 1064. West elevation of south tabby exterior.



Photo. 1067. South elevation of tabby gable end.



Photo. 1068. South elevation of tabby gable end.



Photo. 1070. South elevation of tabby gable end close-up.



Photo. 1075. South elevation tabby gable end window close-up.



Photo. 1078. Southeast corner of tabby.




Photo. 1083 (left). Remaining tabby corner facing west. Photo. 1084 (above). Remaining tabby corner and BBQ facing west.

MIDDLE PLACE PLANTATION TABBY & FRAME BUILDING 9



Photo. 1091 (left) Interior of southwest tabby door. Photo. 1092 (right). Interior of southwest tabby door close-up.




Photo. 1093. Interior of southwest tabby door, right side of frame.



Photo. 1095. Interior of south tabby room.




Photo. 1098. Interior of south elevation window.

MIDDLE PLACE PLANTATION TABBY & FRAME BUILDING 10




Photo. 1103. Interior of north shared tabby door way.



Photo. 1104. Interior of shared tabby wall, facing north.




Photo. 1106. Interior above shared wall at wood stove pipe.



Photo. 1108. Interior of east wall in south tabby.



Photo. 1115. Interior close-up of east wall window in south tabby.




Photo. 1116. Interior above shared wall at wood stove pipe & broken rafter.



Photo. 1119. Interior of south frame room's east wall.




Photo. 1123. Interior of south frame room's ceiling.




Photo. 1124. Interior southeast elevation frame wall close-up.



Photo. 1125. Interior south frame of southeast corner.




Photo. 1126. Interior of south frame east elevation.




Photo. 1128. Interior of south frame tabby wall.




Photo. 1129. Tabby wall interior of Frame Addition facing south.




Photo. 1131. Tabby wall interior of frame addition facing south-close-up of nailed door.



Photo. 1132. Interior of south frame west elevation.



Photo. 1137. Interior of north tabby east elevation.




Photo. 1139. Interior of north frame tabby's north elevation.



Photo. 1140. Interior north tabby's east elevation.



Photo. 1141. Interior north tabby's south elevation. Close-up of wood stove pipe and roof.



Photo. 1144. Interior of north tabby's west elevation door.



Photo. 1145. Interior of north tabby's west elevation threshold and floor.



Photo. 1147. Interior of north tabby's north elevation. Close-up of sand bricks.




Photo. 1148. Interior of north tabby's west elevation window.



Photo. 1150. Interior of north tabby.




Photo. 1151. Interior tabby. Close-up of roof.



Photo. 1156. Interior of south frame looking into north frame.




Photo. 1161. Interior of frame corner.



Photo. 1163 (above). Interior of north frame. Photo. 1164 (right). Interior of north frame's north screen door.






Photo. 1166. Interior of north frame looking into south frame.




Photo. 1167. Interior of north frame. Close-up of ceiling edge.




Photo. 1170. Interior of north frame west elevation.




Photo. 1171. Interior of north frame west elevation window.




Photo. 1172. Interior of north frame east elevation.




Photo. 1173. Interior of north frame east elevation.



Photo. 1174. Interior of north frame west elevation.


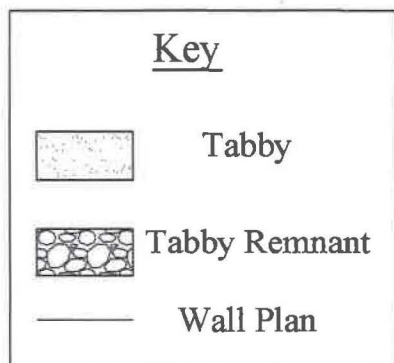



Photo. 1179 (above). West exterior. Photo. 1162 (below). South west corner.

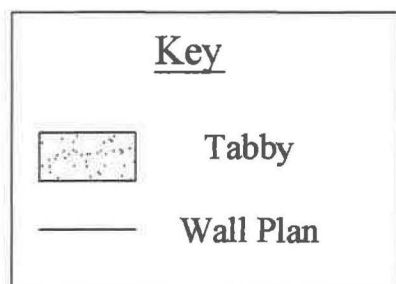



Appendix I. Excerpt from Burke (2008:Appendix B, D) featuring photographs and drawings of Tabby Slave Structures and Chimney Remnants.



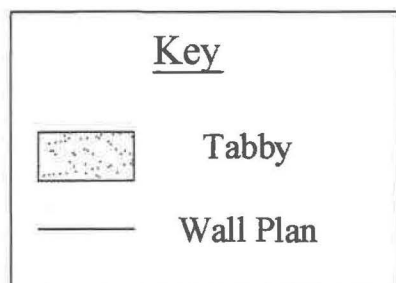
Tabby 1
 Floor Plan
 Middle Place Plantation
 Ossabaw Island, GA
 Location UTM: 17R 0489346E 3518512N
 Scale: 1/4" = 1'

Amanda Burke 2008



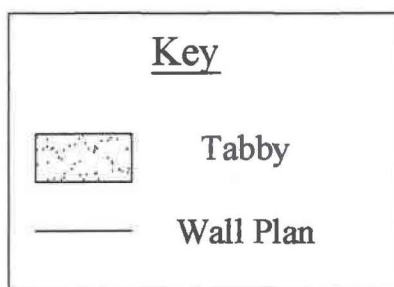

Tabby 1
North Elevation
Middle Place Plantation
Ossabaw Island, GA.
Location UTM: 17R 0489346E 3518512N
Scale: 1/4" = 1'

Amanda Burke 2008



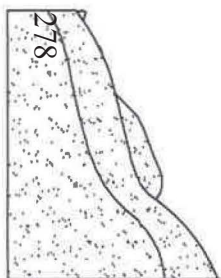
Tabby 1
East Elevation
Middle Place Plantation
Ossabaw Island, GA.
Location UTM: 17R 0489346E 3518512N
Scale: 1/4" = 1'

Amanda Burke 2008



Tabby 1
 South Elevation
 Middle Place Plantation
 Ossabaw Island, GA.
 Location UTM: 17R 0489346E 3518512N
 Scale: 1/4" = 1'

Amanda Burke 2008



Key



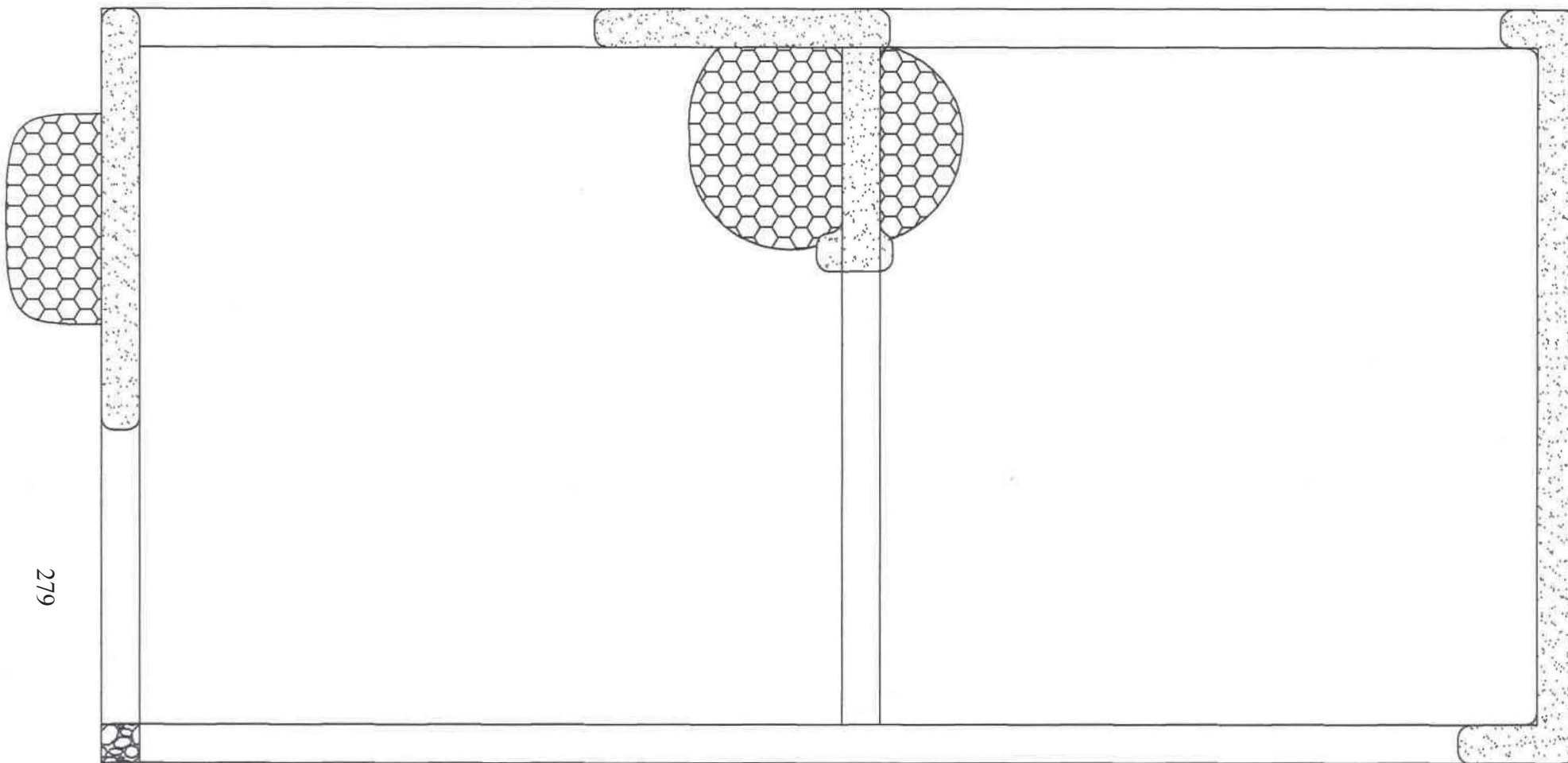
Tabby




Wall Plan

Tabby 1
West Elevation
Middle Place Plantation
Ossabaw Island, GA.
Location UTM: 17R 0489346E 3518512N
Scale: 1/4" = 1'

Amanda Burke 2008



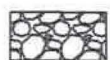
Key



Tabby



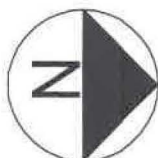
Tabby Debris



Tabby Corner

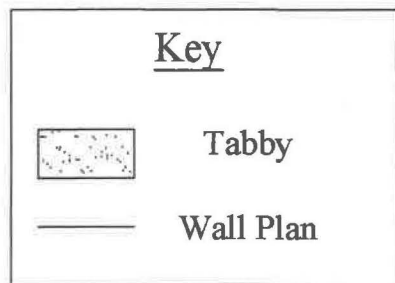



Wall Plan




Tabby 2
 Floor Plan
 Middle Place Plantation
 Ossabaw Island, GA
 Location UTM: 17R 0489351E 3518526N
 Scale: 1/4" = 1'

Amanda Burke 2008



Tabby 2
 North Elevation
 Middle Place Plantation
 Ossabaw Island, GA
 Location UTM: 17R 0489351E 3518526N
 Scale: 1/4"= 1'

Amanda Burke 2008

Key

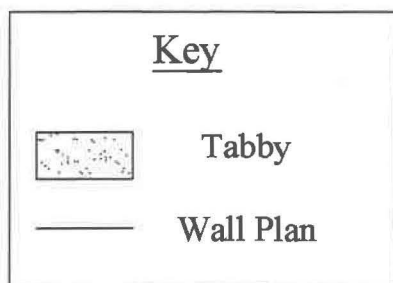

Tabby



Wall Plan

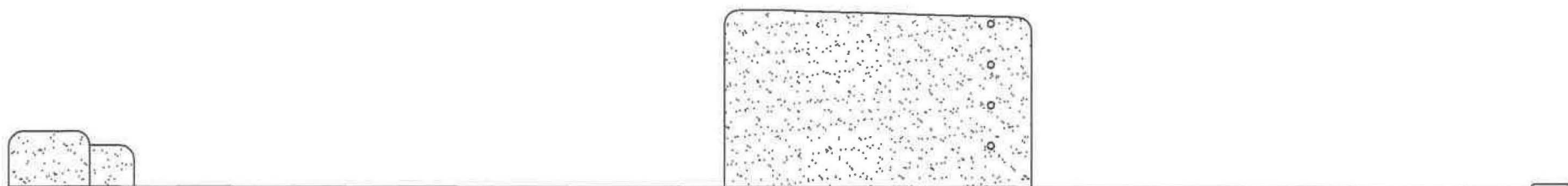

Tabby 2
East Elevation
Middle Place Plantation
Ossabaw Island, GA
Location UTM: 17R 0489351E 3518526N
Scale: 1/4" = 1'

Amanda Burke 2008



Tabby 2
 South Elevation
 Middle Place Plantation
 Ossabaw Island, GA
 Location UTM: 17R 0489351E 3518526N
 Scale: 1/4" = 1'

Amanda Burke 2008

Key

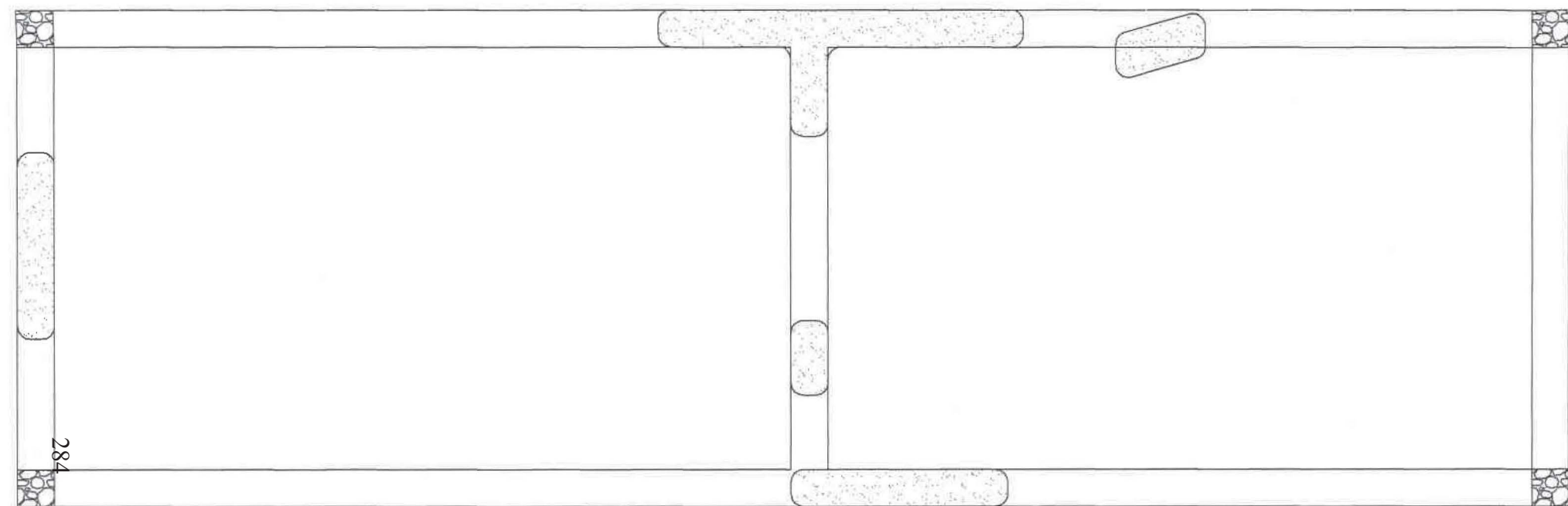
Tabby




Wall Plan

Tabby 2
West Elevation
Middle Place Plantation
Ossabaw Island, GA
Location UTM: 17R 0489351E 3518526N
Scale: 1/4" = 1'


Amanda Burke 2008



Key



Tabby



Tabby Remnant



Wall Plan



Tabby 3

Floor Plan

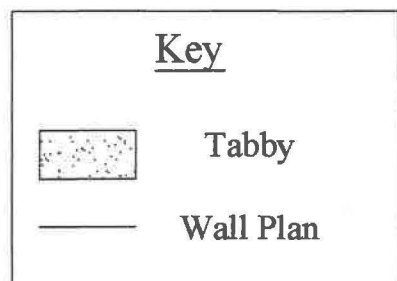
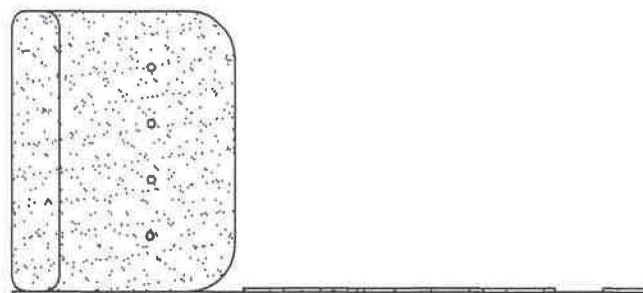
Middle Place Plantation

Ossabaw Island, GA

Location UTM: 17R 0489350E 3518555N

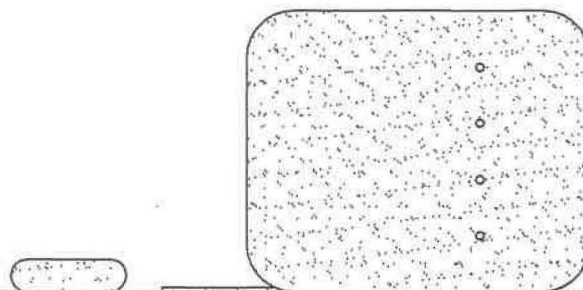

Scale: 1/4" = 1'

Amanda Burke 2008



Tabby 3
North Elevation
Middle Place Plantation
Ossabaw Island, GA
Location UTM: 17R 0489350E 3518555N
Scale: 1/4"= 1'

Amanda Burke 2008

Key

Tabby



Wall Plan

Tabby 3

East Elevation

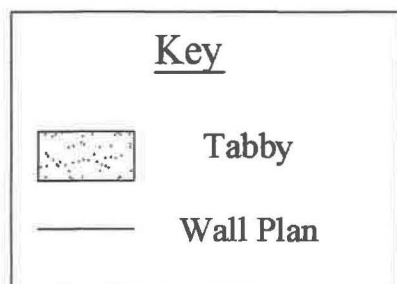

Middle Place Plantation

Ossabaw Island, GA

Location UTM: 17R 0489350E 3518555N

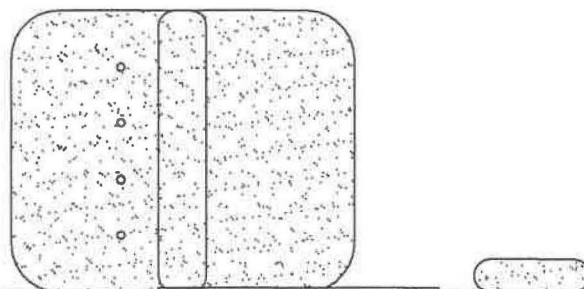
Scale: 1/4" = 1'

Amanda Burke 2008



Tabby 3
 South Elevation
 Middle Place Plantation
 Ossabaw Island, GA
 Location UTM: 17R 0489350E 3518555N
 Scale: 1/4"= 1'

Amanda Burke 2008

Key

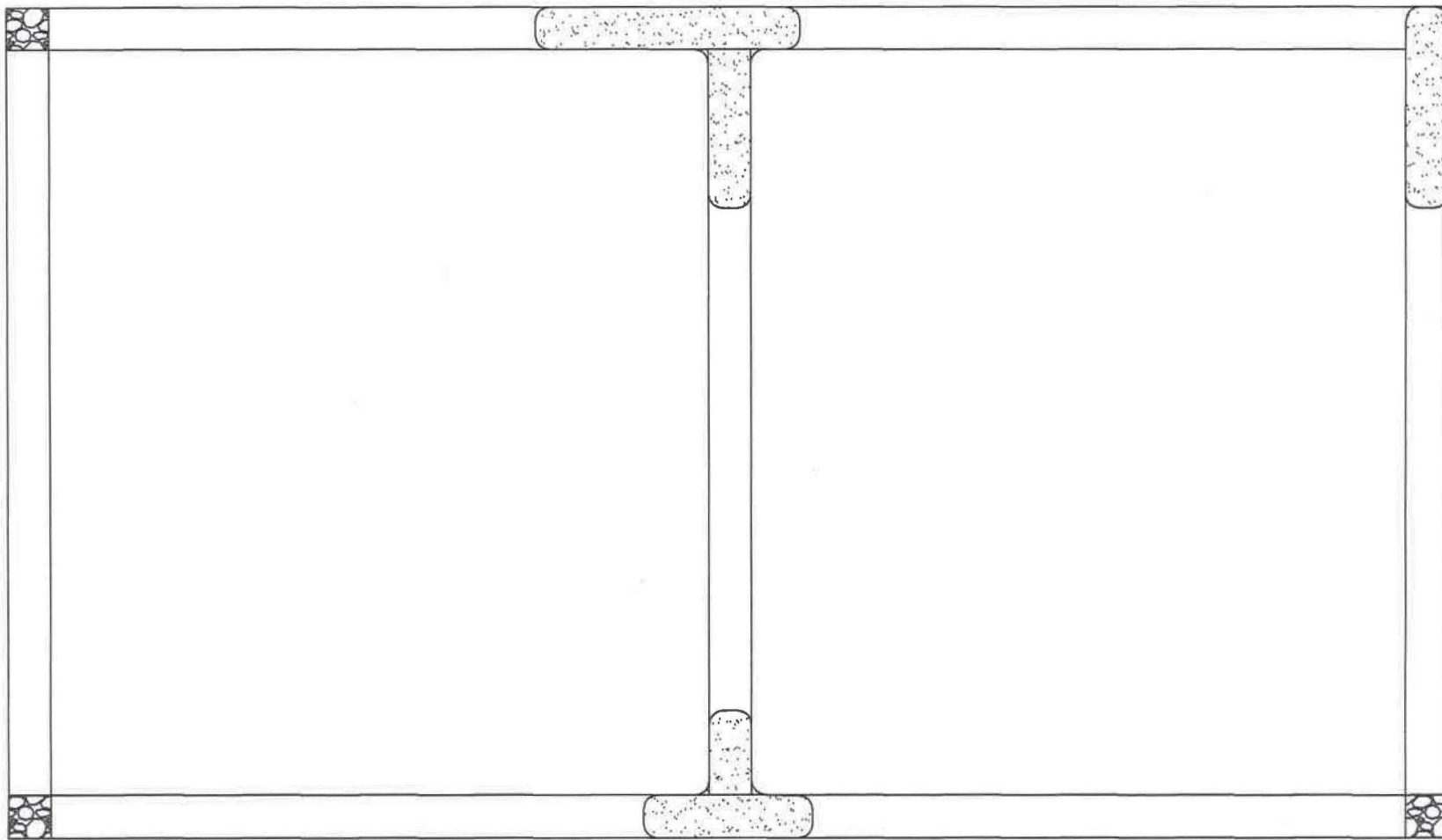
Tabby




Wall Plan

Tabby 3
West Elevation
Middle Place Plantation
Ossabaw Island, GA
Location UTM: 17R 0489350E 3518555N
Scale: 1/4" = 1'

Amanda Burke 2008



Key



Tabby



Tabby Remnant

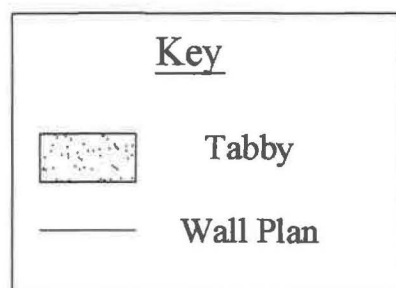



Wall Plan



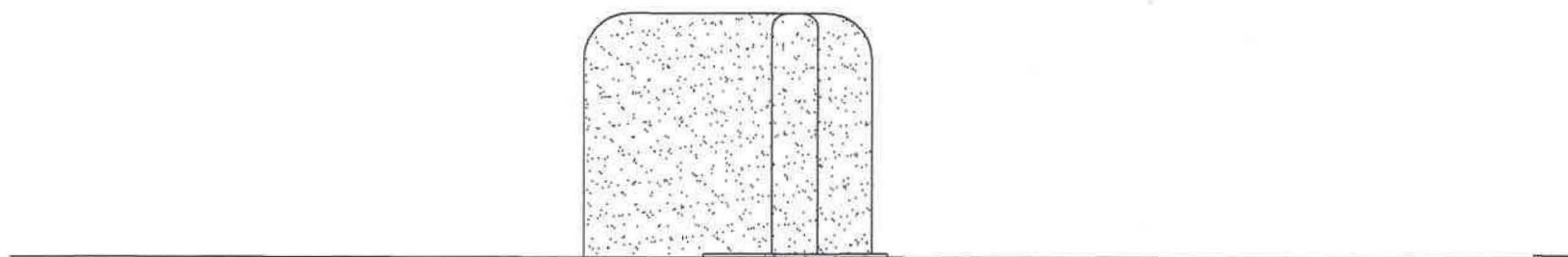

Tabby 4
 Floor Plan
 Middle Place Plantation
 Ossabaw Island, GA
 Location UTM: 17R 0489365E 3518590N
 Scale: 1/4" = 1'

Amanda Burke 2008



Tabby 4
 North Elevation
 Middle Place Plantation
 Ossabaw Island, GA
 Location UTM: 17R 0489365E 3518590N
 Scale: 1/4"= 1'

Amanda Burke 2008

Key

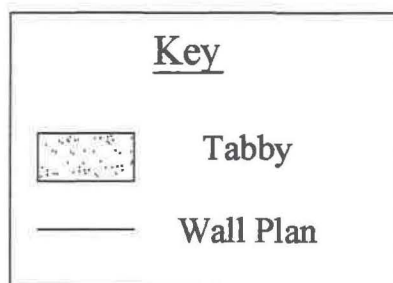

Tabby



Wall Plan

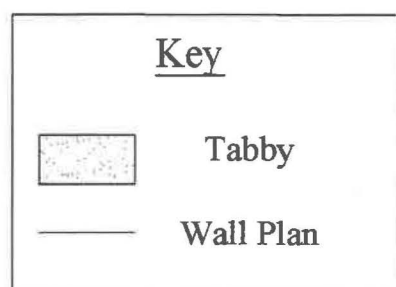
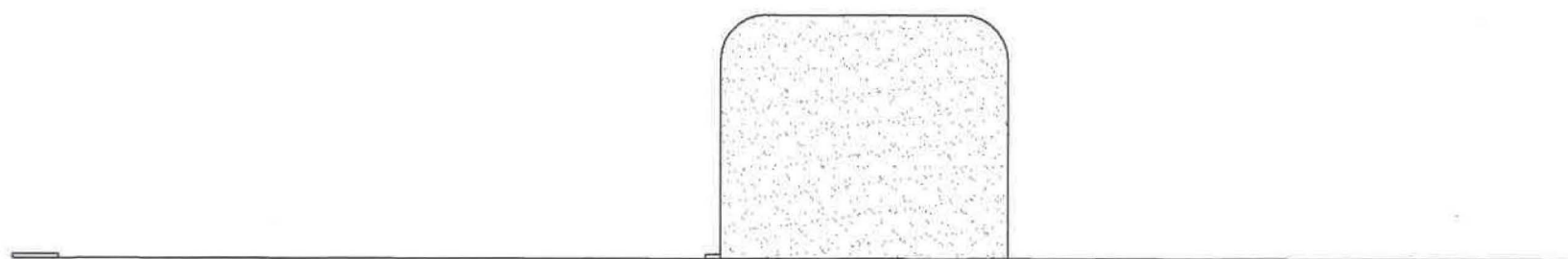
Tabby 4
East Elevation
Middle Place Plantation
Ossabaw Island, GA
Location UTM: 17R 0489365E 3518590N
Scale: 1/4" = 1'

Amanda Burke 2008



Tabby 4
 South Elevation
 Middle Place Plantation
 Ossabaw Island, GA
 Location UTM: 17R 0489365E 3518590N
 Scale: 1/4"= 1'

Amanda Burke 2008



Tabby 4
 West Elevation
 Middle Place Plantation
 Ossabaw Island, GA
 Location UTM: 17R 0489365E 3518590N
 Scale: 1/4" = 1'

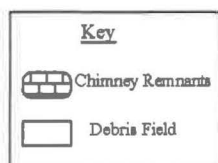
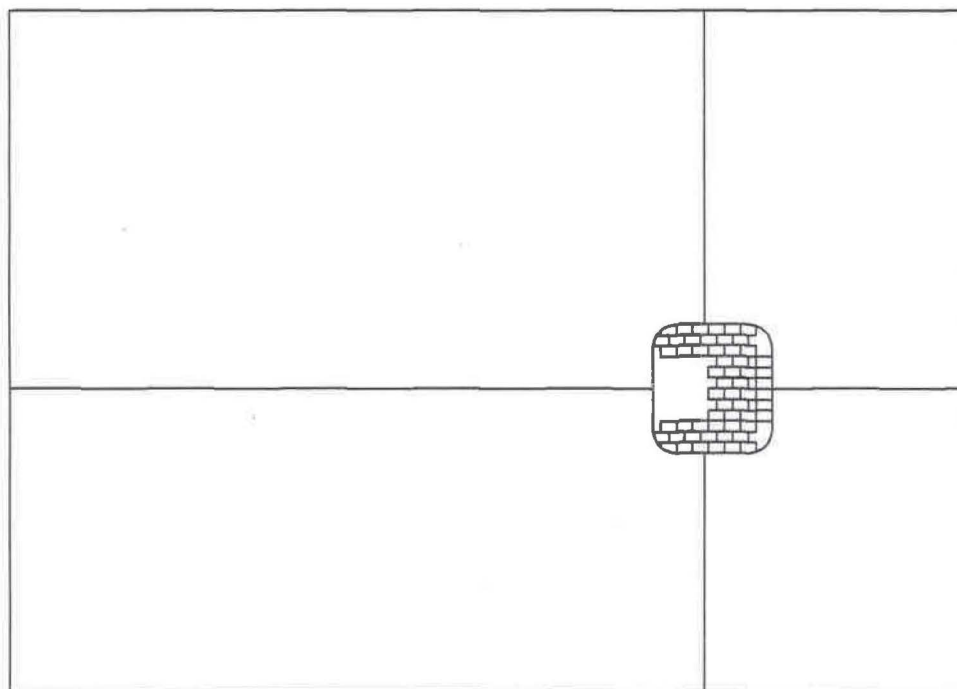
Amanda Burke 2008

Appendix B

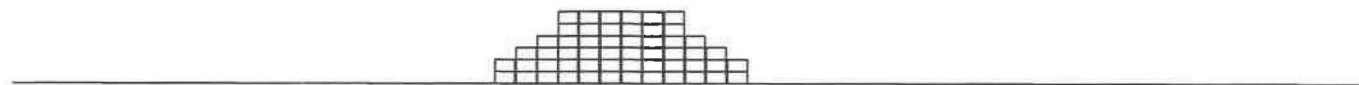
Freedman Village Chimney Remnants

Features 1-6

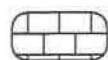
Plans



Feature 1
Floor Plan
Middle Place Plantation
Ossabaw Island, GA
Location UTM: 17R 0489373E 3518689N
Scale: 1/8" = 1'
Amanda Burke 2008



Key



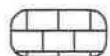
Chimney Remnants



Debris Field

Feature 1
North Elevation
Middle Place Plantation
Ossabaw Island, GA
Location UTM: 17R 0489373E 3518689N
Scale: 1/4" = 1'

Amanda Burke 2008

Key


Chimney Remnants



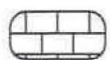
Debris Field

Feature 1
East Elevation
Middle Place Plantation
Ossabaw Island, GA
Location UTM: 17R 0489373E 3518689N
Scale: 1/4" = 1'

Amanda Burke 2008



South Elevation

Key

Chimney Remnants



Debris Field

Feature 1

South Elevation

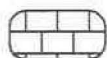
Middle Place Plantation

Ossabaw Island, GA

Location UTM: 17R 0489373E 3518689N

Scale: 1/4" = 1'

Amanda Burke 2008

Key

Chimney Remnants



Debris Field

Feature 1

West Elevation

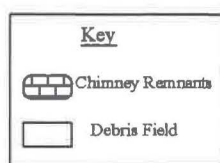
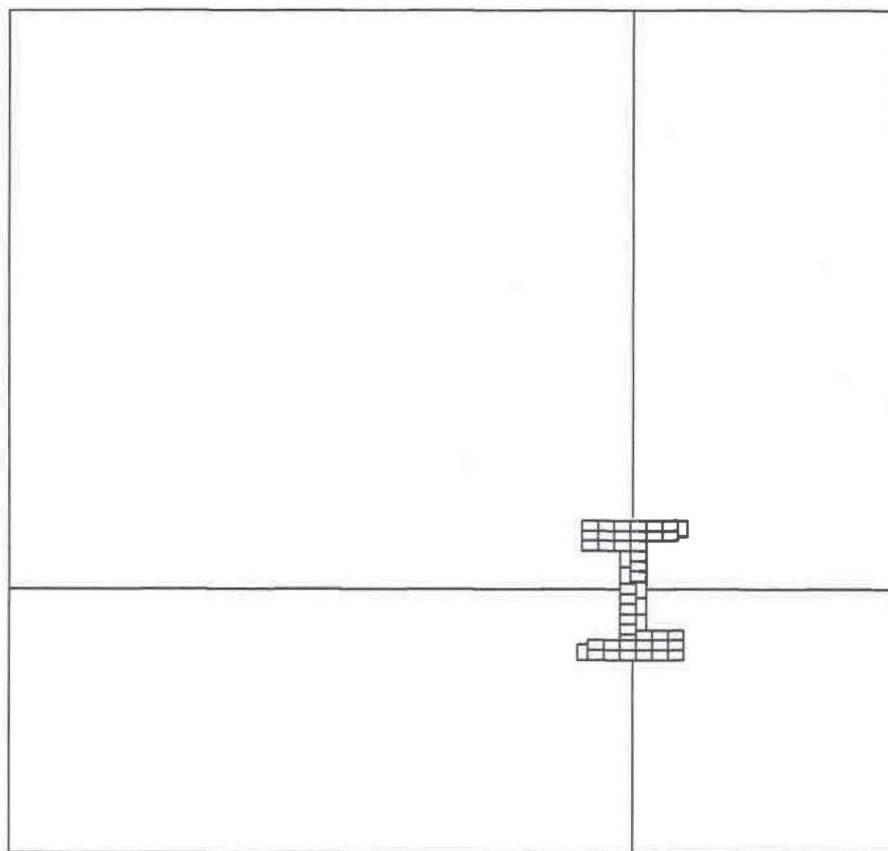
Middle Place Plantation

Ossabaw Island, GA

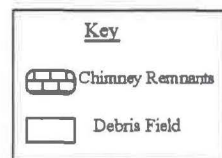
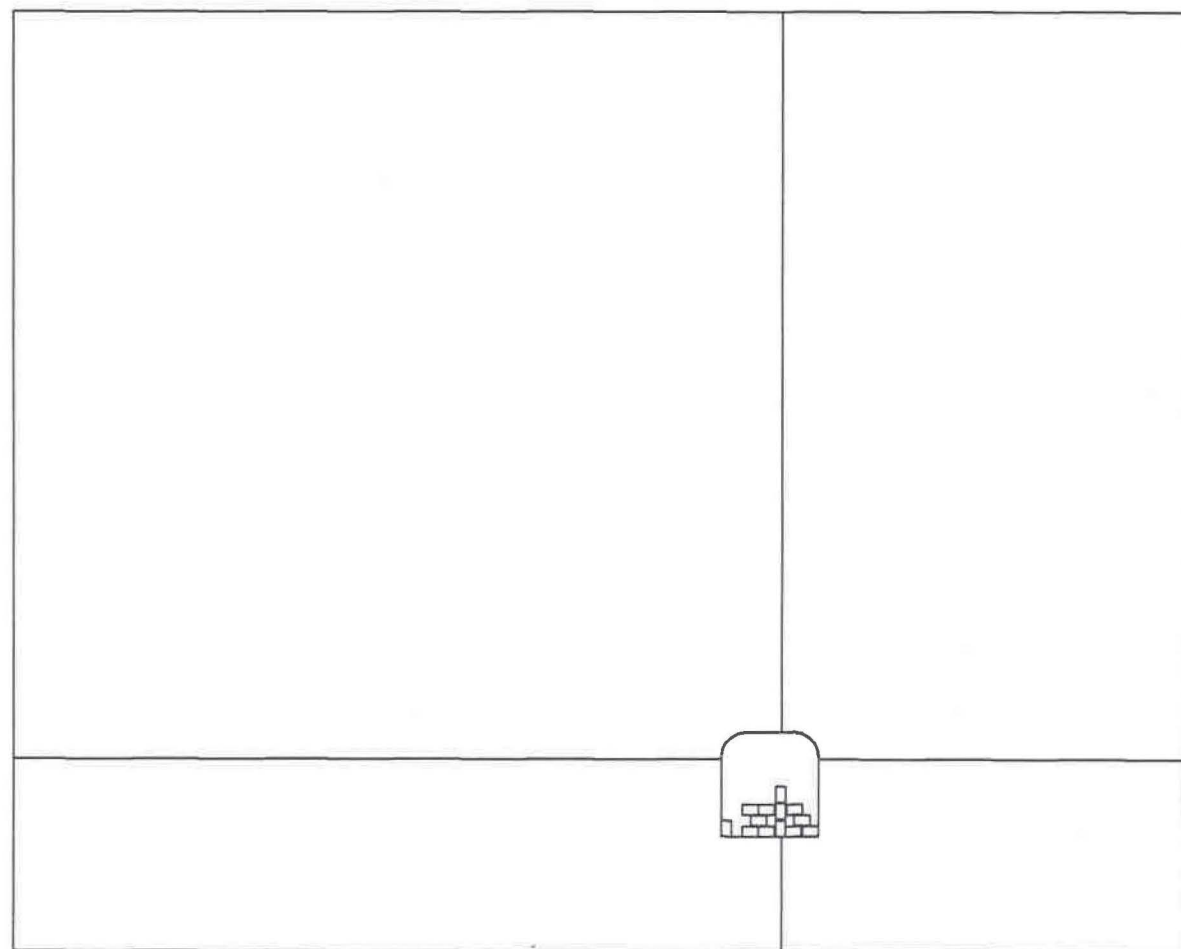
Location UTM: 17R 0489373E 3518689N

Scale: 1/4" = 1'

Amanda Burke 2008

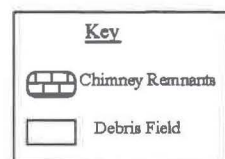
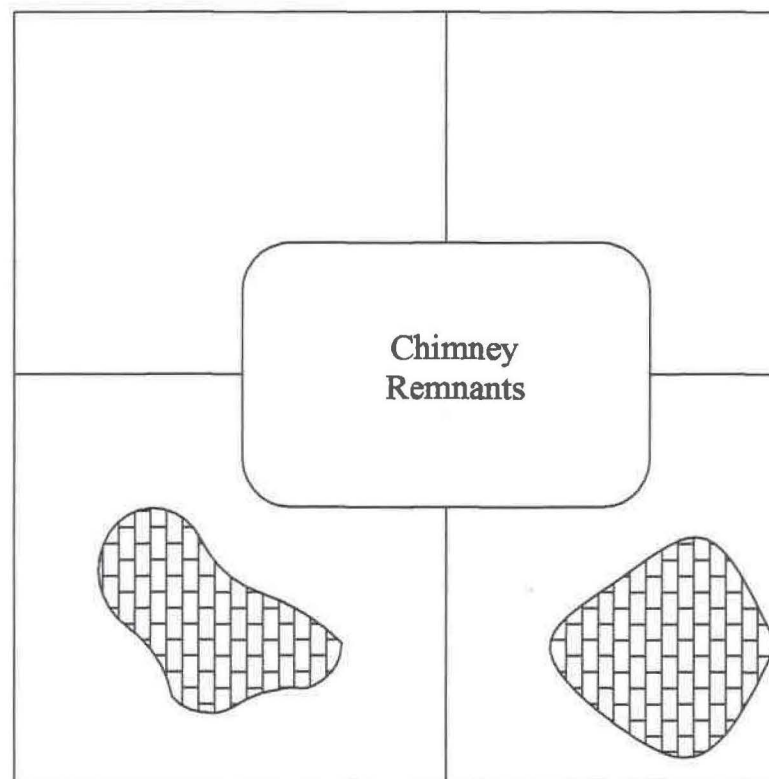


Feature 2
Floor Plan
Middle Place Plantation
Ossabaw Island, GA
Location UTM: 17R 0489376E 3518729N
Scale: 1/8"= 1'
Amanda Burke 2008



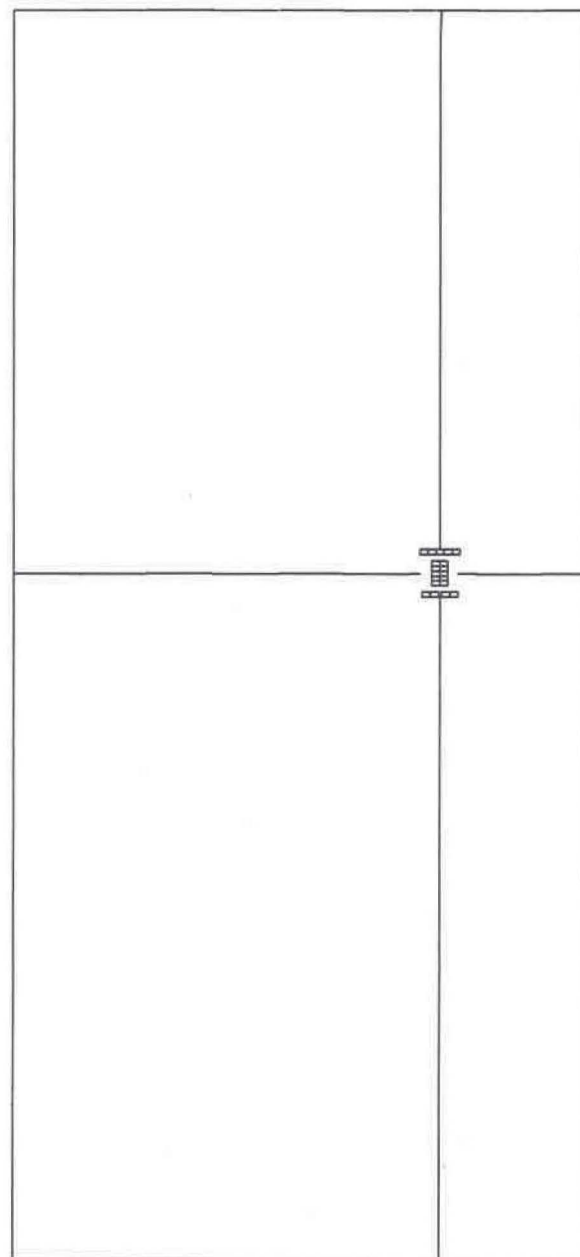
Feature 3
 Floor Plan
 Middle Place Plantation
 Ossabaw Island, GA
 Location UTM: 17R 0489387E 3518773N
 Scale: 1/8" = 1'

Amanda Burke 2008



Feature 4
 Floor Plan
 Middle Place Plantation
 Ossabaw Island, GA
 Location UTM: 17R 0489385E 3518816N
 Scale: 1/4" = 1'

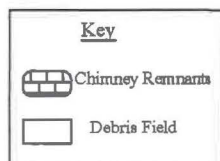
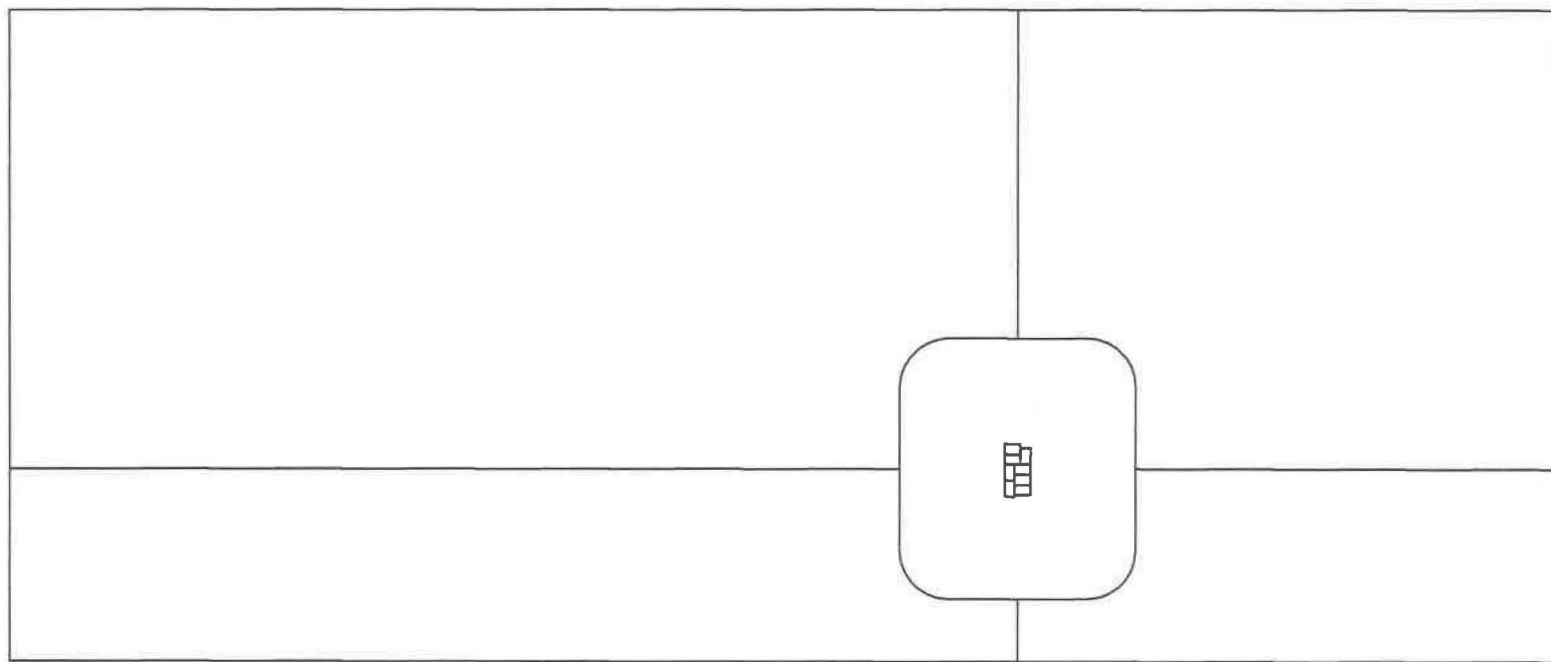
Amanda Burke 2008



Key
☒ Chimney Remnants
☐ Debris Field



Feature 5
Floor Plan
Middle Place Plantation
Ossabaw Island, GA
Location UTM: 17R 0489394E
3518865N
Scale: 1/6"= 1'
Amanda Burke 2008



Feature 6
Floor Plan
Middle Place Plantation
Ossabaw Island, GA
Location UTM: 17R 0489398E 3518904N
Scale: 1/4" = 1'
Amanda Burke 2008



North wall of Tabby 1 view from Tabby 2.



North wall of Tabby 1 view from south wall.



Fragment of the west wall still attached to the north wall of Tabby 1.



Fragment of the east wall still attached to the north wall of Tabby 1.



Fragment of the east wall of Tabby 1.



Fragment of the south wall of Tabby 1.



Fragment of the west wall of Tabby 2
from Tabby 1.



Fragment of the interior wall still
attached to the west wall of Tabby 2
from the south east corner.



Intersection of the interior and west
walls of Tabby 2 view from the north.



“T” shape of interior the interior wall of
Tabby 2.



East wall of Tabby 3.



Intersection of the interior and east walls of Tabby 3 view from the south.



Intersection of the interior and east walls of Tabby 3 view from the north.



East wall fragment of Tabby 3.



Remnant of south wall of Tabby 3 below grade.



Intersection of the interior and west walls of Tabby 4 view from the north.



West wall of Tabby 4.



Intersection of the interior and west walls of Tabby 4 view from the south.



Northwest corner of Feature 1.



Southeast corner Feature 1.



North view Feature 2.



East view Feature 2.



View above Feature 2.



North view Feature 3.



Rubble Feature 3.



Chimney mound Feature 4.



Debris field Feature 4.



Chimney mound and debris field Feature 5.




Bricks from the hearth dividing wall Feature 6.

Appendix J. Photographs of Middle Place.



Late 19th century structure at Middle Place (Foskey 2001:14).



Late 19th century structure in background at Middle Place, 1929 (Foskey 2001:43).



Middle Place during the Genesis Project in 1974 (King 2015:Figure 5.52).



Sawdust pile during the Genesis Project in 1974 at Middle Place (King 2015:Figure 5.51).




Fields and fences during the Genesis Project on Middle Place (Foskey 2001:94).



Fields and fences during the Genesis Project on Middle Place (Foskey 2001:94).



Cook Shack built during the Genesis Project at Middle Place (Foskey 2001:103).




Tree house built during the Genesis Project at Middle Place (Foskey 2001:98).



Horse Field Tree House built during the Genesis Project at Middle Place (Foskey 2001:96).




Horse Field Tree house circa 1974-1975 during Genesis Project at Middle Place (King 2015: Figure 5.50).




Tabby Overseer's house modified during the Genesis Project at Middle Place (Foskey 2001:100).



Tabby Overseer's house modified during the Genesis Project at Middle Place (2015 Photo by Amanda D. Roberts Thompson).




Solar Room and Sauna under construction, Genesis Project at Middle Place (Foskey 2001:105).



Solar Room and Shower built during the Genesis Project at Middle Place (<http://www.ossabawisland.org/indexa.php?docid=93>).



Solar Room and Sauna built during the Genesis Project at Middle Place (2015 photo by Amanda D. Roberts Thompson).



Stables that were converted to living quarters for use during the Genesis Project at Middle Place (Foskey 2001:93).



Stables converted to living quarters during Genesis Project at Middle Place (2014 photo by Amanda D. Roberts Thompson).



Stables converted to living quarters during Genesis Project at Middle Place (2014 photo by Amanda D. Roberts Thompson).



Kiln built during Genesis Project at Middle Place (2014 photo by Amanda D. Roberts Thompson).



Tower House under construction, Genesis Project at Middle Place (Foskey 2001:104).



The Tower House built during the Genesis Project at Middle Place (2015 photo by Amanda D. Roberts Thompson).



The Tower House built during the Genesis Project at Middle Place (2015 photo by Amanda D. Roberts Thompson).



The Tower House built during the Genesis Project at Middle Place (Photo by Amanda D. Roberts Thompson).



Ice House built during Genesis Project at Middle Place (2014 photo by Amanda D. Roberts Thompson).



Ice House built during Genesis Project at Middle Place (2014 photo by Amanda D. Roberts Thompson).



Ice House at Middle Place (Price 2007:Figure 31).



Unknown structure built during Genesis Project Middle Place (2014 photo by Amanda D. Roberts Thompson).



Unknown structure built during Genesis Project at Middle Place (2014 photo by Amanda D. Roberts Thompson).



Tabby Cabin 1 at Middle Place (2015 photo by Amanda D. Roberts Thompson).



Tabby Cabin 1 at Middle Place (Price 2007:Figure 18).



Tabby Cabin 1 at Middle Place (Rogers 2004:Figure 5).



Tabby Cabin 2 at Middle Place (Price 2007:Figure 19).



Tabby Cabin at Middle Place (Rogers 2004:Figure 7).



Brick chimney foundation at Middle Place (Price 2007:Figure 25).



Brick chimney foundation near potential boiler location at Middle Place (Price 2007:Figure 35).



Iron door frame associated with possible boiler location at Middle Place (Price 2007:Figure 34).

Appendix K. Historical Maps of Buckhead.



1760 Henri Yonge and William DeBrahm map showing area of Buckhead.



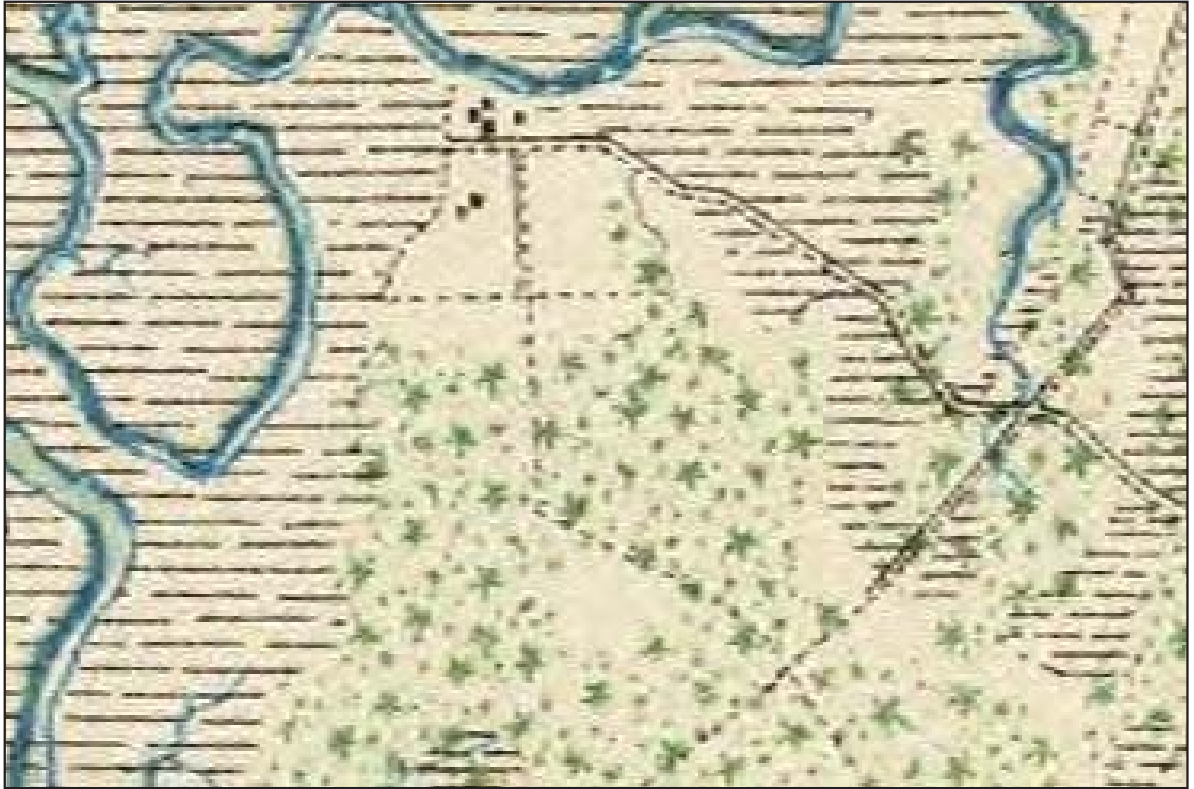
1855 William Hughes plat map showing boundaries of Buckhead.



Buckhead as shown on the 1881 Map illustrating the defence [sic] of Savannah, Ga. and the operations resulting in its capture by the army commanded by Maj. Genl. W.T. Sherman, Dec. 21st, 1864.



Buckhead as represented on the 1895 NOAA Coast Chart No. 156 from Savannah to Sapelo Island, Georgia.



Buckhead as shown on the 1895 O.M. Poe map of Savannah, GA and Vicinity.

Appendix L. Photographs of Buckhead.



Buckhead as represented on a 1924 photograph (Foskey 2001:15).



“The Coolers at Buck Head” An undated 20th century photograph (Foskey 2001:18).



Sandy West's private cabin near Buckhead field. Photo taken by Kate Pagan in 2010 (King 2015:Figure 5.43).

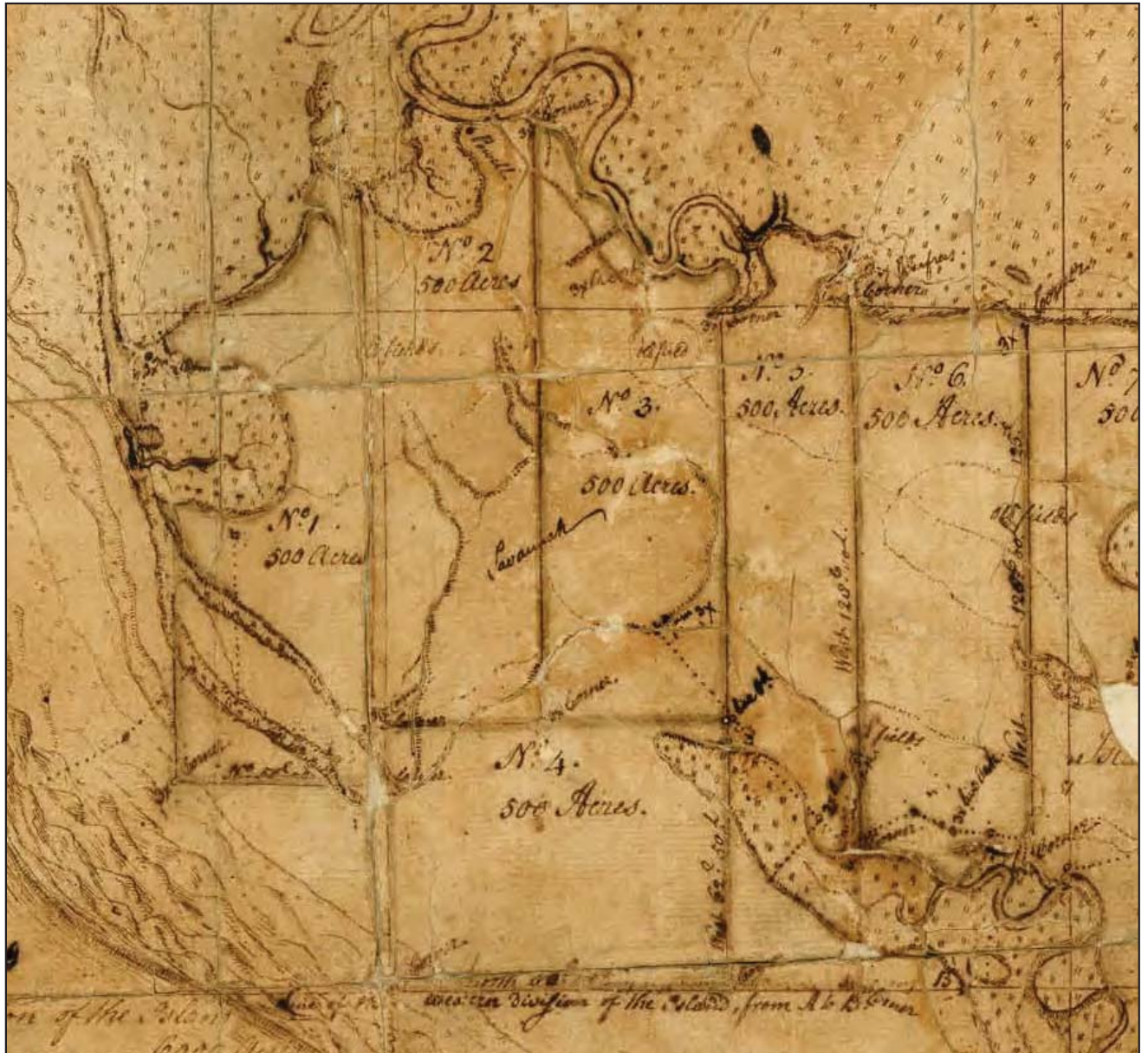


Historic brick concentration from chimney (2015 photo by Amanda D. Roberts Thompson).



Historic Fence on west side of Buckhead field (2015 photo by Amanda D. Roberts Thompson).

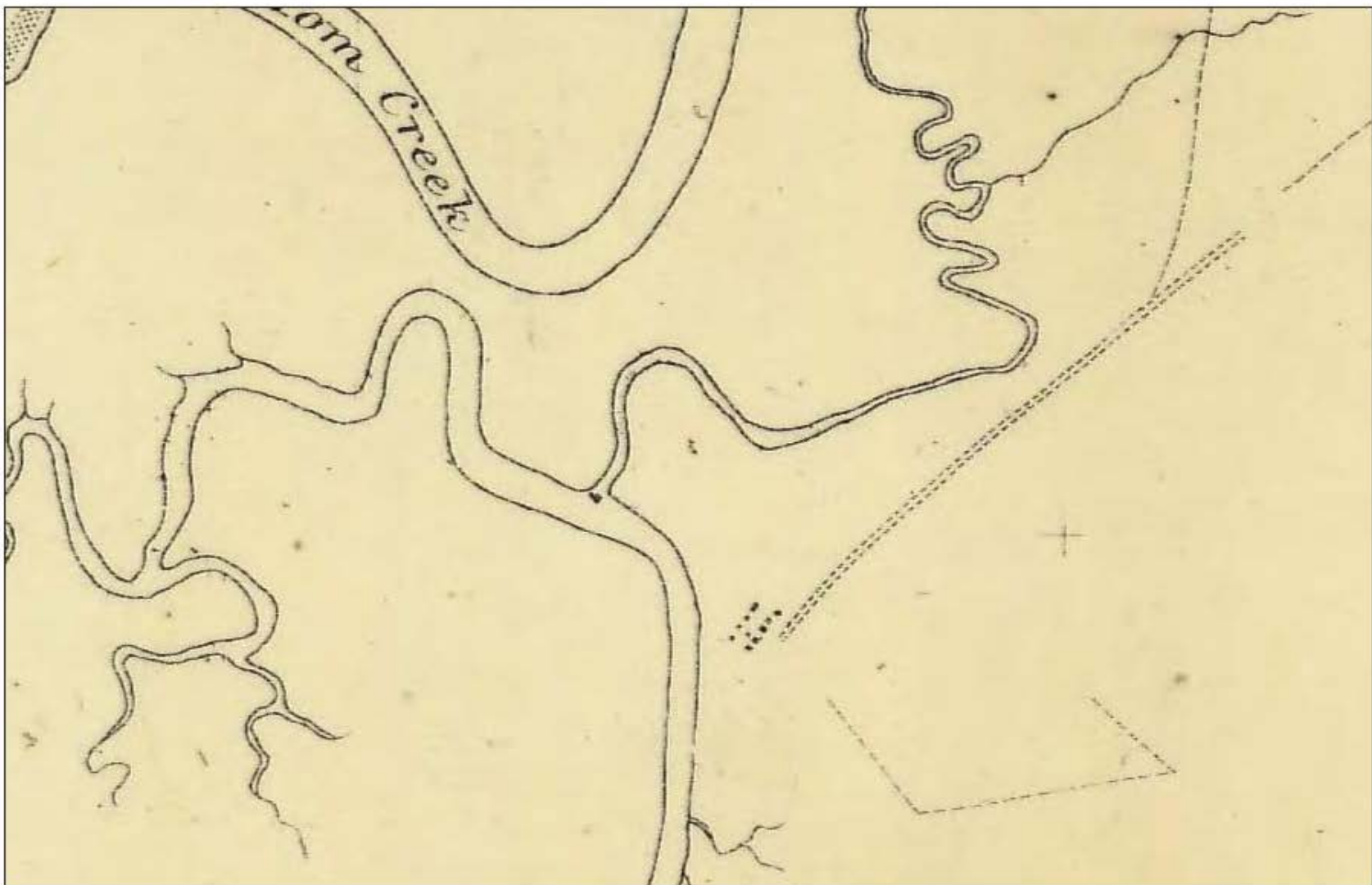
Appendix M. Historical Maps of the South End.



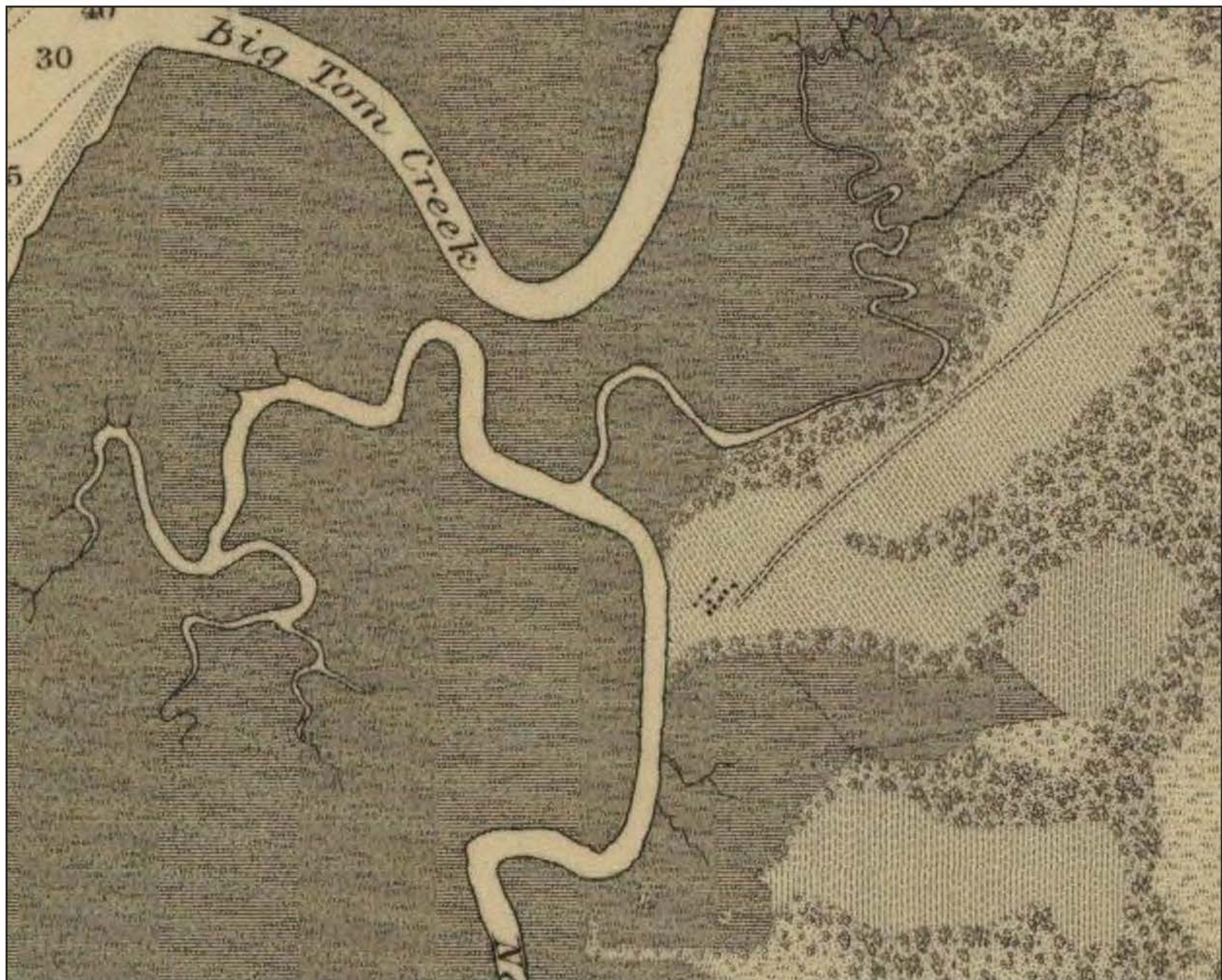
1760 Henri Yonge and William DeBrahm map showing area of the South End.



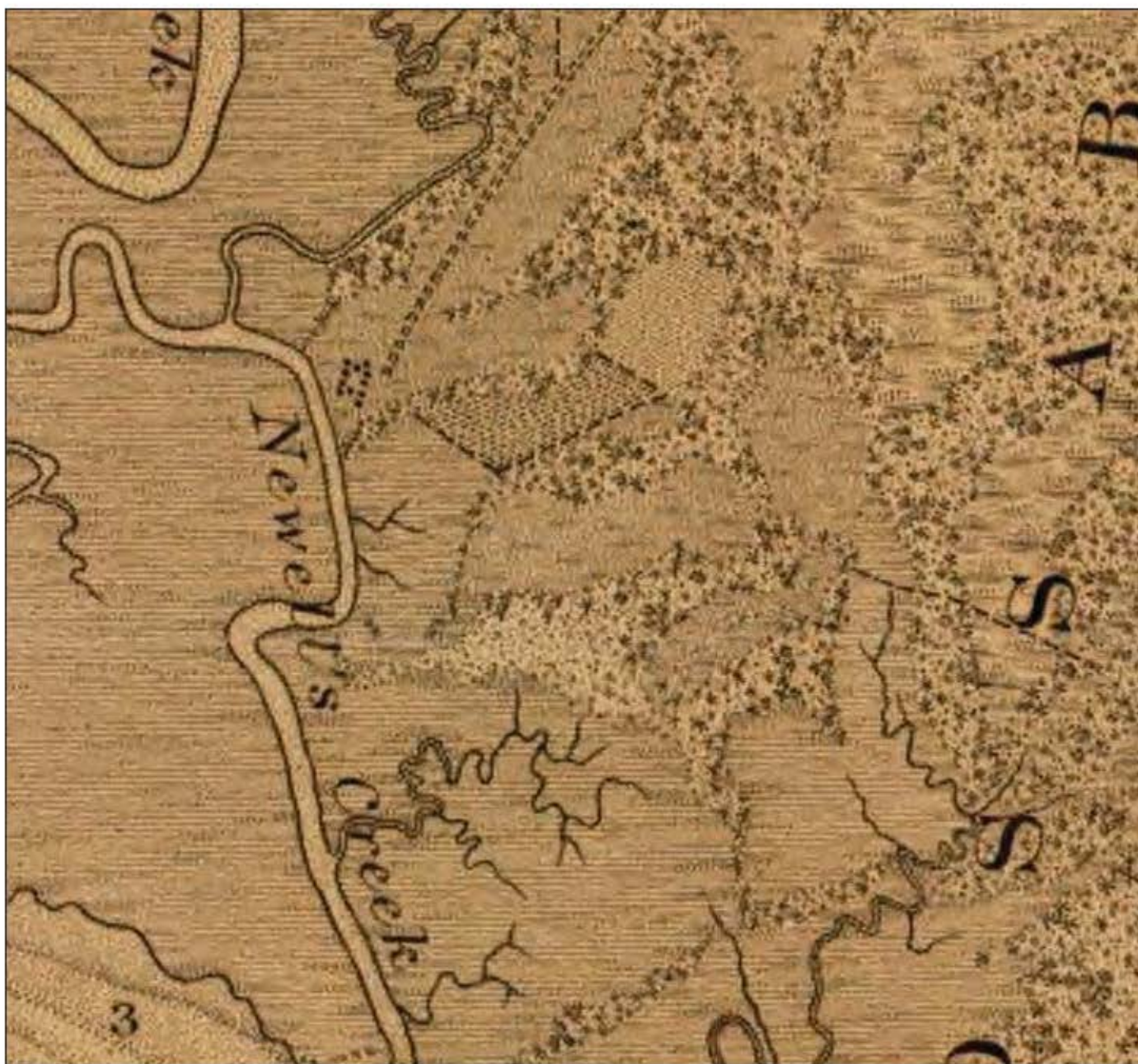
The South End in 1864 as depicted on the 1881 O.M. Poe map illustrating the defence [sic] of Savannah, GA. and the operations resulting in its capture by the army commanded by Maj. Genl. W.T Sherman, Dec. 21st, 1864.



1867 NOAA St. Catherine's Sound coastal survey map showing the South End.



1867 NOAA St. Catherine's Sound coastal survey map showing the South End.



1895 NOAA Coast Chart No. 156, from Savannah to Sapelo Island Georgia map showing the South End.



1895 O.M. Poe map of Savannah, Georgia and Vicinity map showing the South End.

Appendix N. Photographs of the South End.




Tenant house and dock in 1925 on the South End (Foskey 2001:15).



Tenant house and other unknown structures on the South End (Foskey 2001:18).



Barn and other unknown structures December 1926 on the South End (Foskey 2001:42).



House on the South End in 1975 (Rogers 2002).



House and exposed pipes eroding out of the bluff on the South End in 1975 (Rogers 2002).



Excavated in 2014, Unit D-1 revealed a brick foundation eroding into Newell Creek (Photograph on file, University of Georgia, Laboratory of Archaeology, Athens, Georgia).



Structure used for overnight hunting trips on the South End (2014 photo by Amanda D. Roberts Thompson).



Structure used for overnight hunting trips on the South End (2014 photo by Amanda D. Roberts Thompson).



Structure used for overnight hunting trips on the South End (2014 photo by Amanda D. Roberts Thompson).



Dock on the South End (2014 photo by Amanda D. Roberts Thompson).



Example of erosional loss in 2014 on the South End bluff edge (Photograph on file, University of Georgia, Laboratory of Archaeology, Athens, Georgia).



Example of erosional loss in 2014 on the South End bluff edge (Photograph on file, University of Georgia, Laboratory of Archaeology, Athens, Georgia).



Example of erosional loss in 2014 on the South End bluff edge (Photograph on file, University of Georgia, Laboratory of Archaeology, Athens, Georgia).

Appendix O. Photographs of the Torrey West Estate.



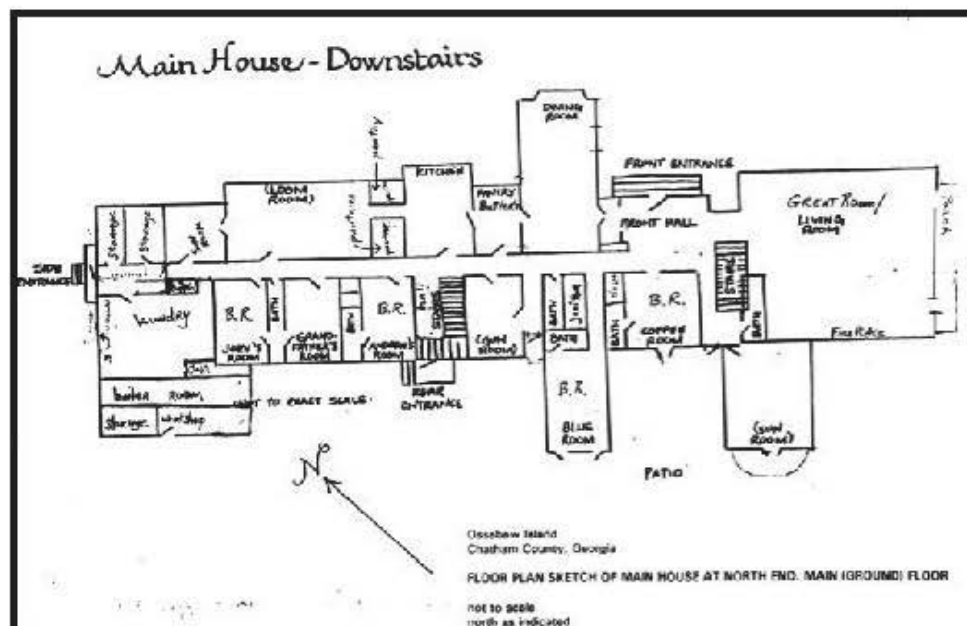
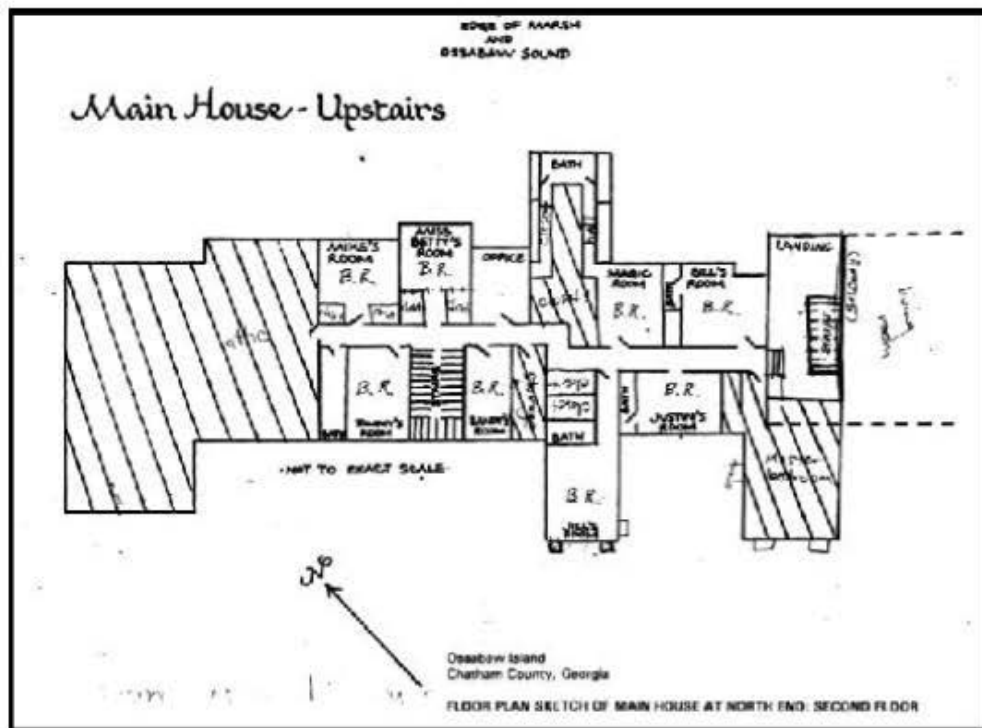
Aerial view of the Torrey West Estate (http://dlg.galileo.usg.edu/cgi/vanga?userid=public&dbs=vanga&ini=vanga.ini&action=retrieve&rkey=&rset=004&recno=5&numrecs=12&format=_contact).




Gate to Main House on the Torrey West Estate (Edwards 1996).



Gate to the Main House on Torrey West Estate (2015 photo by Amanda D. Roberts Thompson).



Main House Floor Plan (Edwards 1996).



Main House under construction on the Torrey West Estate (Foskey 2001:29).



Main House under construction on the Torrey West Estate (Foskey 2001:29).



Main House in 1920 on the Torrey West Estate (http://dlg.galileo.usg.edu/cgi/vanga?userid=public;dbs=vanga;ini=vanga.ini;action=retrieve;format=_contact;grid=3;rset=004;recno=10).



Rear view of the Main House in 1920 on the Torrey West Estate (http://dlg.galileo.usg.edu/cgi/vanga?userid=public&db=vanga&ini=vanga.ini&action=retrieve&rkey=&rset=004&recno=9&numrecs=12&format=_contact).



Rear view of the Main House in 1920 on the Torrey West Estate (http://dlg.galileo.usg.edu/cgi/vanga?userid=public&db=vanga&ini=vanga.ini&action=retrieve&rkey=&rset=004&recno=8&numrecs=12&format=_contact).



Main House during the 1920s on the Torrey West Estate (http://dlg.galileo.usg.edu/cgi/vanga?userid=public;dbs=vanga;ini=vanga.ini;action=retrieve;format=_contact;grid=3;rset=004;recno=3).



Main House during the 1920s on Torrey West Estate (<http://dlg.galileo.usg.edu/cgi/vanga?userid=public;dbs=vanga;ini=vanga.ini;action=retrieve;format=.;grid=3;rset=004;recno=2>).



Main House in 1929 on Torrey West Estate (King 2015:Figure 5.22 (1)).



Main House in 1929 on Torrey West Estate (King 2015:Figure 5.22 (2)).



Main House circa 1930 on the Torrey West Estate (http://dlg.galileo.usg.edu/cgi/vanga?userid=public;dbs=vanga;ini=vanga.ini;action=retrieve;format=_contact;grid=3;rset=004;recno=11).



Main House circa 1996 on Torrey West Estate (King 2015:Figure 5.34).



Main House on the Torrey West Estate (Edwards 1996).



Main House on the Torrey West Estate (Edwards 1996).



Main House on the Torrey West Estate (Edwards 1996).



Main House on the Torrey West Estate (Edwards 1996).




Main House on the Torrey West Estate (Edwards 1996).



Main House on the Torrey West Estate (Edwards 1996).



Main House on the Torrey West Estate (Foskey 2001:67).



Main House on the Torrey West Estate (Foskey 2001:36).



Main House on the Torrey West Estate (Foskey 2001:36).



Main House on the Torrey West Estate (Foskey 2001:57).



North view of the Main House in 1936 on the Torrey West Estate (Vandemark 2003:Illustration 3.41).



North side of the Main House in 2002 on the Torrey West Estate (Vandemark 2003:Illustration 4.52).



Forecourt of the Main House on the Torrey West Estate, date unknown (Vandemark 2003:Illustration 3.38).



Forecourt of the Main House in 1936 on the Torrey West Estate (Vandemark 2003:Illustration 3.39).



Forecourt of the Main House in 2002 on the Torrey West Estate (Vandemark 2003:Illustration 3.40).



Forecourt of the Main House in 2002 on the Torrey West Estate (Vandemark 2003:Illustration 4.82).



Main House door on the Torrey West Estate (Edwards 1996).



Front entrance of the Main House on the Torrey West Estate, date unknown (Vandemark 2003:Illustration 3.42).



Front entrance of the Main House in 2002 on the Torrey West Estate (Vandemark 2003:Illustration 3.43).



Front entrance of the Main House in 2002 on the Torrey West Estate (Vandemark 2003:Illustration 3.44).



Front entrance of the Main House in 2002 on the Torrey West Estate (Vandemark 2003:Illustration 4.50).



Southeast corner of the Main House showing screened porch in 1936 on the Torrey West Estate (Vandemark 2003:A.2.7).



Southeast corner of the Main House showing screened porch on the Torrey West Estate, date unknown (Vandemark 2003:Illustration 3.45).



Porch (no longer screened in) of the Main House in 2002 on the Torrey West Estate (Vandemark 2003:Illustration 3.47).



Porch (no longer screened in) of the Main House in 2002 on the Torrey West Estate (Vandemark 2003:Illustration 3.48).




Porch (no longer screened in) of the Main House in 2002 on the Torrey West Estate (Vandemark 2003:Illustration 4.55).



Porch (no longer screened in) of the Main House in 2002 on the Torrey West Estate (Vandemark 2003:Illustration 4.56).



Patio of the Main House in 1936 on the Torrey West Estate (Vandemark 2003:A.2.6).



Entrance to the patio of the Main House in 1936 on the Torrey West Estate (Vandemark 2003:A.2.8).



Patio and rear of the Main House in 1936 on the Torrey West Estate (Vandemark 2003:A.2.9).



Patio of the Main House in 1936 on the Torrey West Estate (Vandemark 2003:A.2.13).



Patio garden area on the Torrey West Estate (Edwards 1996).




Corner of the Main House in 1936 on the Torrey West Estate (Vandemark 2003:A.2.10).



Studio and Stable on the Torrey West Estate (Edwards 1996).




Studio and Stable on the Torrey West Estate (Edwards 1996).



Studio door on the Torrey West Estate (Edwards 1996).



Little House located east of the Main House on Torrey West Estate (Foskey 2001:56).



Area of 1933 Wild Garden with pond and Peter Pan statue on the Torrey West Estate (Edwards 1996).



Wild Garden showing Peter Pan statue on the Torrey West Estate (Foskey 2001:37).



Wild Garden on the Torrey West Estate, date unknown (Vandemark 2003:3.29).



Peter Pan Pond in 1936 on the Torrey West Estate (Vandemark 2003:Illustration 3.30).




Bridge in the Peter Pan Pond in 1936 on the Torrey West Estate (Vandemark 2003:Illustration 3.31).



Peter Pan Pond in 2002 on the Torrey West Estate (Vandemark 2003:Illustration 3.33).



Rocky spillway that lead to lower Peter Pan Pond in 2002 on the Torrey West Estate (Vandemark 2003:Illustration 3.34).



Lower Peter Pan Pond with island and cement tree on the Torrey West Estate, date unknown (Vandemark 2003:3.35).



The Azeala Walk on the Torrey West Estate (Vandemark 2003:Illustration 3.28).



One of the Shipman Twin Gardens with brick path on the Torrey West Estate, date unknown (Vandemark 2003:3.21).



One of Shipman twin gardens by patio of Main House in 1936 on the Torrey West Estate (Vandemark 2003:A.2.12).



The Rose Garden with archways during 1936 on the Torrey West Estate (Vandemark 2003:A.2.5).

Appendix P. Photographs of Other Cultural Resources.



Mile Marker Number 5 on the Main Road (Edwards 1996).



Main Road with Clubhouse in center (2014 photograph by Amanda D. Roberts Thompson).



Beach House in 1938 near Bradley Road and Willows Road (Foskey 2001:60).



Beach House circa 1920s near Bradley Road and Willows Road (http://dlg.galileo.usg.edu/cgi/vanga?userid=public;dbs=vanga;ini=vanga.ini;action=retrieve;format=_contact;grid=3;rset=004;recno=1).



Beach House in 1948 near Bradley Road and Willows Road (Foskey 2001:60).



Second Beach House constructed near first beach house (Foskey 2001:61).



Second Beach House constructed near first beach house (Foskey 2001:61).



Timber operations in 1938, location unknown (Foskey 2001:58).



Unknown structures at unknown location in 1927 or 1928 (http://dlg.galileo.usg.edu/cgi/vanga?userid=public;dbs=vanga;ini=vanga.ini;action=retrieve;format=_contact;grid=3;rset=005;recno=7).

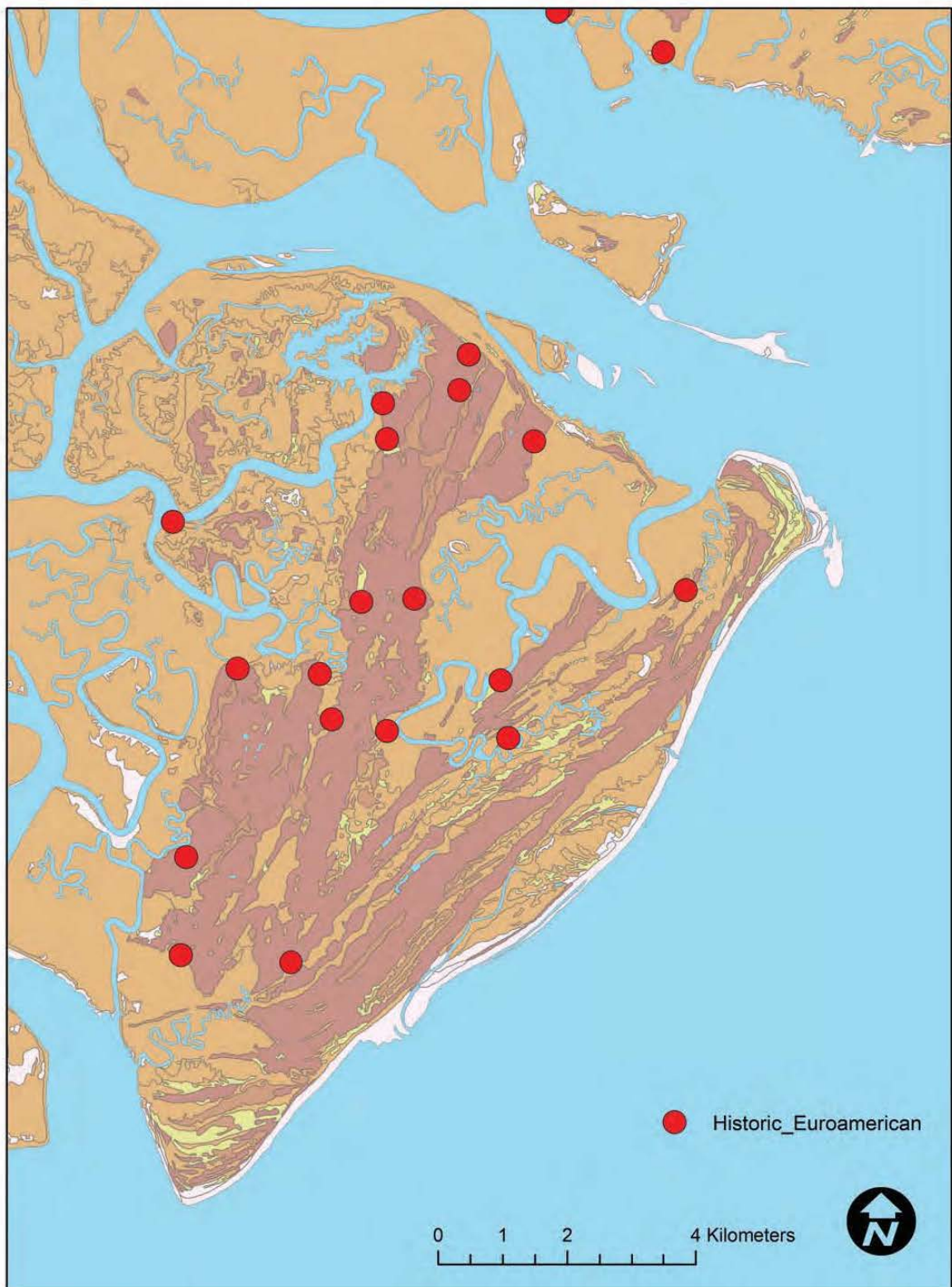


South End Beach campsite (<http://www.ossabawisland.org/indexa.php?docid=81>)..



South End Beach campsite (<http://www.ossabawisland.org/indexa.php?docid=81>).

Appendix Q. Archaeological Resources on Ossabaw Island.



Density of Historic Euroamerican sites on Ossabaw Island, Georgia.



Density of Historic Indian sites on Ossabaw Island, Georgia.



Density of Late Archaic and Early Woodland sites on Ossabaw Island, Georgia.



Density of Middle Woodland sites on Ossabaw Island, Georgia.



Density of Late Woodland sites on Ossabaw Island, Georgia.



Density of sites of unknown components on Ossabaw Island, Georgia.

